

**NOTICE!!**

**These documents have been scanned!**

**Do not place un-scanned documents beneath this notice!**

**Do not remove this notice from this file!**

GPO Jacket No. 560-102  
Print Order 61540  
Rise Business Services, LLC  
Job=AZ15 5/10/2019



Box Number= AZ15031



Claim Begin-End: AMC429664-AMC429749

1 Initial Receipt



AZ15031-21 AMC429540-AMC429995

AMC#	DATE CLOSED	REMARKS
429 664		
429 665		
429 666		
429 667	10/23/2015	NOT IN ALIQUOT PARTS
429 668	10/23/2015	NOT IN ALIQUOT PARTS
429 669		
429 670		
429 671		
429 672		
429 673		
429 674		
429 675		
429 676		
429 677		
429 678		
429 679		
429 680		
429 681		
429 682		
429 683		

**NO WARRANTY IS MADE BY BLM  
FOR USE OF THE DATA FOR  
PURPOSES NOT INTENDED BY BLM**

AMC#	DATE CLOSED	REMARKS
429 684		
429 685		
429 686		
429 687		
429 688	10/23/2015	EXCESS LENGTH
429 689	10/23/2015	EXCESS LENGTH
429 690	10/23/2015	EXCESS LENGTH
429 691		
429 692		
429 693	10/23/2015	NOT IN ALIQUOT PARTS
429 694	10/23/2015	NOT IN ALIQUOT PARTS
429 695		
429 696		
429 697		
429 698		
429 699		
429 700		
429 701		
429 702		
429 703		



**NO WARRANTY IS MADE BY BLM  
FOR USE OF THE DATA FOR  
PURPOSES NOT INTENDED BY BLM**

AMC#	DATE CLOSED	REMARKS
429 704		
429 705	10/23/2015	NOT IN ALQUOT PARTS
429 706	10/23/2015	NOT IN ALQUOT PARTS
429 707	10/23/2015	NOT IN ALQUOT PARTS
429 708		
429 709		
429 710		
429 711		
429 712		
429 713		
429 714		
429 715		
429 716		
429 717		
429 718		
429 719		
429 720		
429 721		
429 722		
429 723		

**NO WARRANTY IS MADE BY BLM  
FOR USE OF THE DATA FOR  
PURPOSES NOT INTENDED BY BLM**

AMC#	DATE CLOSED	REMARKS
429 724		
429 725		
429 726		
429 727		
429 728		
429 729		
429 730		
429 731		
429 732		
429 733		
429 734		
429 735		
429 736		
429 737		
429 738		
429 739		
429 740		
429 741		
429 742		
429 743		

**NO WARRANTY IS MADE BY BLM  
FOR USE OF THE DATA FOR  
PURPOSES NOT INTENDED BY BLM**




**NO WARRANTY IS MADE BY BLM  
FOR USE OF THE DATA FOR  
PURPOSES NOT INTENDED BY BLM**

**United States Department of the Interior**  
**Bureau of Land Management**  
LANDS/RECREATION & PLANNING  
ONE N CENTRAL AVE  
PHOENIX, AZ 85004 -2203  
Phone: 602-417-9200

Receipt

No: 3164754

<b>Transaction #:</b> 3257381	
<b>Date of Transaction:</b> 11/07/2014	
<b>CUSTOMER:</b>	
ROADRUNNER PROSPECTORS CLUB INC PO BOX 56804 PHOENIX, AZ 85079-6804 US	

LINE #	QTY	DESCRIPTION	REMARKS	UNIT PRICE	TOTAL
1	86.00	LOCATABLE MINERALS / MINING CLAIMS- NEW, UNADJUD, ONE OR MORE AUTH NOS / NEW MINING CLAIMS LOCATION FEE <b>CASES:</b> AMC429664/\$37.00, AMC429665/\$37.00, AMC429666/\$37.00, AMC429667/\$37.00, AMC429668/\$37.00, AMC429669/\$37.00, AMC429670/\$37.00, AMC429671/\$37.00, AMC429672/\$37.00, AMC429673/\$37.00, AMC429674/\$37.00, AMC429675/\$37.00, AMC429676/\$37.00, AMC429677/\$37.00, AMC429678/\$37.00, AMC429679/\$37.00, AMC429680/\$37.00, AMC429681/\$37.00, AMC429682/\$37.00, AMC429683/\$37.00, AMC429684/\$37.00, AMC429685/\$37.00, AMC429686/\$37.00, AMC429687/\$37.00, AMC429688/\$37.00, AMC429689/\$37.00, AMC429690/\$37.00, AMC429691/\$37.00, AMC429692/\$37.00, AMC429693/\$37.00, AMC429694/\$37.00, AMC429695/\$37.00, AMC429696/\$37.00, AMC429697/\$37.00, AMC429698/\$37.00, AMC429699/\$37.00, AMC429700/\$37.00, AMC429701/\$37.00, AMC429702/\$37.00, AMC429703/\$37.00, AMC429704/\$37.00, AMC429705/\$37.00, AMC429706/\$37.00, AMC429707/\$37.00, AMC429708/\$37.00, AMC429709/\$37.00, AMC429710/\$37.00, AMC429711/\$37.00, AMC429712/\$37.00, AMC429713/\$37.00, AMC429714/\$37.00, AMC429715/\$37.00, AMC429716/\$37.00, AMC429717/\$37.00, AMC429718/\$37.00, AMC429719/\$37.00,		- n/a -	3182.00



		AMC429720/\$37.00, AMC429721/\$37.00, AMC429722/\$37.00, AMC429723/\$37.00, AMC429724/\$37.00, AMC429725/\$37.00, AMC429726/\$37.00, AMC429727/\$37.00, AMC429728/\$37.00, AMC429729/\$37.00, AMC429730/\$37.00, AMC429731/\$37.00, AMC429732/\$37.00, AMC429733/\$37.00, AMC429734/\$37.00, AMC429735/\$37.00, AMC429736/\$37.00, AMC429737/\$37.00, AMC429738/\$37.00, AMC429739/\$37.00, AMC429740/\$37.00, AMC429741/\$37.00, AMC429742/\$37.00, AMC429743/\$37.00, AMC429744/\$37.00, AMC429745/\$37.00, AMC429746/\$37.00, AMC429747/\$37.00, AMC429748/\$37.00, AMC429749/\$37.00			
2	86.00	LOCATABLE MINERALS / MINING CLAIMS- NEW, UNADJUD, ONE OR MORE AUTH NOS / NEW MINING CLAIM PROCESSING FEE <b>CASES:</b> AMC429664/\$20.00, AMC429665/\$20.00, AMC429666/\$20.00, AMC429667/\$20.00, AMC429668/\$20.00, AMC429669/\$20.00, AMC429670/\$20.00, AMC429671/\$20.00, AMC429672/\$20.00, AMC429673/\$20.00, AMC429674/\$20.00, AMC429675/\$20.00, AMC429676/\$20.00, AMC429677/\$20.00, AMC429678/\$20.00, AMC429679/\$20.00, AMC429680/\$20.00, AMC429681/\$20.00, AMC429682/\$20.00, AMC429683/\$20.00, AMC429684/\$20.00, AMC429685/\$20.00, AMC429686/\$20.00, AMC429687/\$20.00, AMC429688/\$20.00, AMC429689/\$20.00, AMC429690/\$20.00, AMC429691/\$20.00, AMC429692/\$20.00, AMC429693/\$20.00, AMC429694/\$20.00, AMC429695/\$20.00, AMC429696/\$20.00, AMC429697/\$20.00, AMC429698/\$20.00, AMC429699/\$20.00, AMC429700/\$20.00, AMC429701/\$20.00, AMC429702/\$20.00, AMC429703/\$20.00, AMC429704/\$20.00, AMC429705/\$20.00, AMC429706/\$20.00, AMC429707/\$20.00, AMC429708/\$20.00, AMC429709/\$20.00, AMC429710/\$20.00, AMC429711/\$20.00, AMC429712/\$20.00, AMC429713/\$20.00, AMC429714/\$20.00, AMC429715/\$20.00, AMC429716/\$20.00, AMC429717/\$20.00, AMC429718/\$20.00, AMC429719/\$20.00, AMC429720/\$20.00, AMC429721/\$20.00, AMC429722/\$20.00, AMC429723/\$20.00, AMC429724/\$20.00, AMC429725/\$20.00, AMC429726/\$20.00, AMC429727/\$20.00,		- n/a -	1720.00

		AMC429728/\$20.00, AMC429729/\$20.00, AMC429730/\$20.00, AMC429731/\$20.00, AMC429732/\$20.00, AMC429733/\$20.00, AMC429734/\$20.00, AMC429735/\$20.00, AMC429736/\$20.00, AMC429737/\$20.00, AMC429738/\$20.00, AMC429739/\$20.00, AMC429740/\$20.00, AMC429741/\$20.00, AMC429742/\$20.00, AMC429743/\$20.00, AMC429744/\$20.00, AMC429745/\$20.00, AMC429746/\$20.00, AMC429747/\$20.00, AMC429748/\$20.00, AMC429749/\$20.00			
3	86.00	LOCATABLE MINERALS / MINING CLAIMS- NEW, UNADJUD, ONE OR MORE AUTH NOS / NEW MINING CLAIMS MAINTENANCE FEE <b>CASES:</b> AMC429664/\$155.00, AMC429665/\$155.00, AMC429666/\$155.00, AMC429667/\$155.00, AMC429668/\$155.00, AMC429669/\$155.00, AMC429670/\$155.00, AMC429671/\$155.00, AMC429672/\$155.00, AMC429673/\$155.00, AMC429674/\$155.00, AMC429675/\$155.00, AMC429676/\$155.00, AMC429677/\$155.00, AMC429678/\$155.00, AMC429679/\$155.00, AMC429680/\$155.00, AMC429681/\$155.00, AMC429682/\$155.00, AMC429683/\$155.00, AMC429684/\$155.00, AMC429685/\$155.00, AMC429686/\$155.00, AMC429687/\$155.00, AMC429688/\$155.00, AMC429689/\$155.00, AMC429690/\$155.00, AMC429691/\$155.00, AMC429692/\$155.00, AMC429693/\$155.00, AMC429694/\$155.00, AMC429695/\$155.00, AMC429696/\$155.00, AMC429697/\$155.00, AMC429698/\$155.00, AMC429699/\$155.00, AMC429700/\$155.00, AMC429701/\$155.00, AMC429702/\$155.00, AMC429703/\$155.00, AMC429704/\$155.00, AMC429705/\$155.00, AMC429706/\$155.00, AMC429707/\$155.00, AMC429708/\$155.00, AMC429709/\$155.00, AMC429710/\$155.00, AMC429711/\$155.00, AMC429712/\$155.00, AMC429713/\$155.00, AMC429714/\$155.00, AMC429715/\$155.00, AMC429716/\$155.00, AMC429717/\$155.00, AMC429718/\$155.00, AMC429719/\$155.00, AMC429720/\$155.00, AMC429721/\$155.00, AMC429722/\$155.00, AMC429723/\$155.00, AMC429724/\$155.00, AMC429725/\$155.00, AMC429726/\$155.00, AMC429727/\$155.00, AMC429728/\$155.00, AMC429729/\$155.00, AMC429730/\$155.00, AMC429731/\$155.00, AMC429732/\$155.00, AMC429733/\$155.00, AMC429734/\$155.00, AMC429735/\$155.00,		- n/a -	13330.00

	AMC429736/\$155.00, AMC429737/\$155.00, AMC429738/\$155.00, AMC429739/\$155.00, AMC429740/\$155.00, AMC429741/\$155.00, AMC429742/\$155.00, AMC429743/\$155.00, AMC429744/\$155.00, AMC429745/\$155.00, AMC429746/\$155.00, AMC429747/\$155.00, AMC429748/\$155.00, AMC429749/\$155.00			
<b>TOTAL:</b>				<b>\$18,232.00</b>

PAYMENT INFORMATION			
1	AMOUNT:	18232.00	POSTMARKED: N/A
	TYPE:	CHECK	RECEIVED: 11/06/2014
	CHECK NO:	8331	
	NAME:	ROADRUNNER PROSPECTORS CLUB INC PO BOX 56804 PHOENIX AZ 85079-6804 US	

REMARKS

This receipt was generated by the automated BLM Collections and Billing System and is a paper representation of a portion of the official electronic record contained therein.

**NOTICE!!**

**These documents have been scanned!**

**Do not place un-scanned documents beneath this notice!**

**Do not remove this notice from this file!**

GPO Jacket No. 560-102  
Print Order 61540  
Rise Business Services, LLC  
Job=AZ15 5/10/2019



Box Number= AZ15031



Claim Begin-End: AMC429664-AMC429749

2 Correspondence



AZ15031-21

AMC429540-AMC429995

**SENDER: COMPLETE THIS SECTION**

- Complete items 1, 2, and 3. Also complete item 4 if Restricted Delivery is desired.
- Print your name and address on the reverse so that we can return the card to you.
- Attach this card to the back of the mailpiece, or on the front if space permits.

1. Article Addressed to: **DEC 15 2015**

ROADRUNNER PRSPCTRS CLUB INC  
 PC BOX 56804  
 PHOENIX, AZ 85079-6804  
 990/PB/AMC429664

**COMPLETE THIS SECTION ON DELIVERY**

A. Signature

*\* Peter Baker*

- Agent  
 Addressee

B. Received by (Printed Name)

Peter BAKER

C. Date of Delivery

- D. Is delivery address different from item 1?  Yes  
 If YES, enter delivery address below:  No

3. Service Type

- Certified Mail®  Priority Mail Express™  
 Registered  Return Receipt for Merchandise  
 Insured Mail  Collect on Delivery

4. Restricted Delivery? (Extra Fee)  Yes

7015 1520 0001 7910 7750

DEC 23 2015

PHOENIX ARIZONA  
 2015 DEC 15  
 8 2  
 RECEIVED

UNITED STATES POSTAL SERVICE

AZ 852

23 DEC '15




First-Class Mail  
Postage & Fees Paid  
USPS  
Permit No. G-10

PH 61

- Sender: Please print your name, address, and ZIP+4® in this box•

UNITED STATES  
DEPARTMENT OF THE INTERIOR  
Bureau of Land Management  
Arizona State Office  
One N. Central Avenue, Suite 800  
Phoenix, AZ 85004-4427





# United States Department of the Interior



BUREAU OF LAND MANAGEMENT  
Arizona State Office  
One North Central Avenue, Suite 800  
Phoenix, Arizona 85004-4427  
[www.blm.gov/az/](http://www.blm.gov/az/)

DEC 15 2015

In Reply Refer To:  
3800 (9200) PB  
AMC429664

CERTIFIED MAIL - RETURN RECEIPT REQUESTED No. 7015 1520 0001 7910 7750

## DECISION

ROADRUNNER PRSPCTRS CLUB INC : This decision affects those claims shown  
PO BOX 56804 : in the block below.  
PHOENIX, AZ 85079-6804 :

---

AMC429664-AMC429666, AMC429684-AMC429687, AMC429704  
AQUARIUS EXTENSION 1-3, DIABLO PLACER 1-4, JANET LYNN 2-2

---

### MINING CLAIMS DECLARED FORFEIT

The mining claims listed above have been declared forfeit as of September 1, 2015, for failure to timely file the required maintenance fee payment or small miner's maintenance fee waiver (waiver).

Claimants are required to pay an annual non-refundable maintenance fee of \$155 per 20 acres or portion thereof, or submit a waiver, on or before September 1 of each year. These requirements were established by 30 U.S.C. 28f-1, as amended, and 43 CFR 3834 and 3835.

Our records do not show receipt of a maintenance fee payment or small miner waiver filed on or before the due date. Therefore, the claims listed above are forfeit.

### Reclamation Requirements

This decision does not relieve you of the liability for reclamation of all areas disturbed by your activities on lands covered by the subject mining claim(s) and/or site(s). After you complete the reclamation, you must notify the authorized officer of the appropriate surface managing agency so that the authorized officer may conduct a final site inspection and determine whether you may be released from liability. If you fail to reclaim the land to the satisfaction of the authorized officer, the surface management agency may cite you for noncompliance under its surface management regulations. For land administered by the Bureau of Land Management (BLM), if you fail to

reclaim the land to the satisfaction of the authorized officer as required in 43 CFR Subpart 3809, BLM will issue an order of noncompliance under 43 CFR 3809.601(a). If you fail to comply with the non-compliance order, BLM may take further action under 43 CFR 3809.604. Failure to conduct reclamation is a prohibited act that may subject you to criminal penalties. See 43 CFR 3809.605(h) and 43 CFR 3809.700.

### **Appeal Procedures**

This decision may be appealed to the Interior Board of Land Appeals, Office of the Secretary, in accordance with the regulations contained in 43 CFR, Part 4, and the enclosed Form 1842-1. If an appeal is taken, your notice of appeal must be filed in this office (at the above address) within 30 days from receipt of this decision. The appellant has the burden of showing that the decision appealed from is in error.

If you wish to file a petition pursuant to regulation 43 CFR 4.21 (58 FR 4939, January 19, 1993) for a stay of the effectiveness of this decision during the time that your appeal is being reviewed by the Board, the petition for a stay must accompany your notice of appeal. A petition for a stay is required to show sufficient justification based on the standards listed below. Copies of the notice of appeal and petition for a stay **must** also be submitted to each party named in this decision and to the Interior Board of Land Appeals and to the appropriate Office of the Solicitor (see 43 CFR 4.413) at the same time the original documents are filed with this office. If you request a stay, you have the burden of proof to demonstrate that a stay should be granted.

### **Standards for Obtaining a Stay**

Except as otherwise provided by law or other pertinent regulation, a petition for a stay of a decision pending appeal shall show sufficient justification based on the following standards:

- (1) The relative harm to the parties if the stay is granted or denied,
- (2) The likelihood of the appellant's success on the merits,
- (3) The likelihood of immediate and irreparable harm if the stay is not granted, and
- (4) Whether the public interest favors granting the stay.

Please include your AMC serial number(s) on all correspondence. If additional information is required, please call Pauline Brown at 602-417-9360.



Rebecca Heick  
Deputy State Director  
Lands, Minerals and Energy Division

Enclosure(s)



U.S. Postal Service™

# CERTIFIED MAIL™ RECEIPT

(Domestic Mail Only; No Insurance Coverage Provided)

For delivery information visit our website at [www.usps.com](http://www.usps.com)®

OFFICIAL USE

Postage	\$	OFFICE
Certified Fee		
Return Receipt Fee (Endorsement Required)	2015 OCT 23 P 1:21	Postmark Here
Restricted Delivery Fee (Endorsement Required)	FIRST CLASS ARIZONA	
Total Postage & Fees		

Sent To

Street, Apt. No.  
or PO Box No

City, State, Zip

ROADRUNNER PROSPECTORS CLUB INC

PO BOX 56804

PHOENIX, AZ 85079-6804

931/RM/AMC429664

7013 2250 0000 8720 8856 9588

## **Certified Mail Provides:**

- A mailing receipt
- A unique identifier for your mailpiece
- A record of delivery kept by the Postal Service for two years

### ***Important Reminders:***

- Certified Mail may **ONLY** be combined with First-Class Mail® or Priority Mail®.
- Certified Mail is *not* available for any class of international mail.
- **NO INSURANCE COVERAGE IS PROVIDED** with Certified Mail. For valuables, please consider Insured or Registered Mail.
- For an additional fee, a *Return Receipt* may be requested to provide proof of delivery. To obtain Return Receipt service, please complete and attach a Return Receipt (PS Form 3811) to the article and add applicable postage to cover the fee. Endorse mailpiece "Return Receipt Requested". To receive a fee waiver for a duplicate return receipt, a USPS® postmark on your Certified Mail receipt is required.
- For an additional fee, delivery may be restricted to the addressee or addressee's authorized agent. Advise the clerk or mark the mailpiece with the endorsement "*Restricted Delivery*".
- If a postmark on the Certified Mail receipt is desired, please present the article at the post office for postmarking. If a postmark on the Certified Mail receipt is not needed, detach and affix label with postage and mail.

**IMPORTANT: Save this receipt and present it when making an inquiry.**

**SENDER: COMPLETE THIS SECTION**

- Complete items 1, 2, and 3. Also complete item 4 if Restricted Delivery is desired.
- Print your name and address on the reverse so that we can return the card to you.
- Attach this card to the back of the mailpiece, or on the front if space permits.

1. Article Addressed to:

ROADRUNNER PROSPECTORS CLUB INC  
 PO BOX 56804  
 PHOENIX, AZ 85079-6804  
 931/RM/AMC429664

2. Article Number

*(Transfer from service label)*

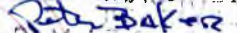
PS Form 3811, July 2013

**COMPLETE THIS SECTION ON DELIVERY**

A. Signature


 Agent Addressee

B. Received by (Printed Name)



C. Date of Delivery

D. Is delivery address different from item 1?  YesIf YES, enter delivery address below:  No

2015 OCT 30 P 3: 34

PHOENIX, ARIZONA

3. Service Type

 Certified Mail® Priority Mail Express™ Registered Return Receipt for Merchandise Insured Mail Collect on Delivery

4. Restricted Delivery? (Extra Fee)

 Yes

7013 2250 0000 8720 8856

Domestic Return Receipt

UNITED STATES POSTAL SERVICE

AZ 852

28 OCT '15

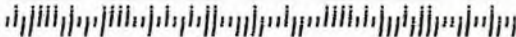


First-Class Mail  
Postage & Fees Paid  
USPS  
Permit No. G-10

PM 5 L

- Sender: Please print your name, address, and ZIP+4® in this box•

UNITED STATES  
DEPARTMENT OF THE INTERIOR  
Bureau of Land Management  
Arizona State Office  
One N. Central Avenue, Suite 800  
Phoenix, AZ 85004-4427





# United States Department of the Interior



BUREAU OF LAND MANAGEMENT

Arizona State Office

One North Central Avenue, Suite 800

Phoenix, Arizona 85004-4427

[www.blm.gov/az/](http://www.blm.gov/az/)

**OCT 23 2015**

In Reply Refer To:  
3800 (9310) RM  
**AMC429664**

CERTIFIED MAIL – RETURN RECEIPT REQUESTED NO. 7013 2250 0000 8720 8856

## DECISION

ROADRUNNER PROSPECTORS CLUB INC	:	This Notice Affects Those Claims
PO BOX 56804	:	Shown in the Block Below.
PHOENIX, AZ 85079-6804	:	

---

AMC429667, AMC429668, AMC429688 - AMC429690, AMC429693, AMC429694,  
 AMC429705 -AMC429707  
 BEAN BAG 2-1, BEAN BAG 2-2, DIABLO PLACER 5, DIABLO PLACER 6,  
 DIABLO PLACER 7, EASTSIDE PLACER 1, EASTSIDE PLACER 2, LAURA KAY 1-1,  
 LAURA KAY 1-2, LAURA KAY 1-3

---

### Mining Claims Declared Forfeit Required Amendment Not Filed

In accordance with 43 CFR 3830.94, the mining claims listed above are hereby declared forfeit for the reason indicated below.

You received a Notice requiring that the claims listed above be amended. The amendment(s) were required to be filed within 30 days of the date you received the Notice. The 30 day timeframe allowed has expired and no amendment(s) have been received.

This decision does not relieve you of the liability for reclamation of all areas disturbed by your activities on land encompassed by your mining claim(s) and/or site(s). After you complete the reclamation, you must notify the authorized officer of the appropriate surface managing agency so that the authorized officer may conduct a final site inspection and determine whether you may be released from liability. If you fail to reclaim the land to the satisfaction of the authorized officer, the surface management agency may cite you for noncompliance under its surface management regulations.

For land administered by the Bureau of Land Management (BLM), if you fail to reclaim the land to the satisfaction of the authorized officer as required in 43 CFR Subpart 3809, the BLM will issue an order of noncompliance under 43 CFR 3809.601(a). If you fail to comply with the noncompliance order, the BLM may take further action under 43 CFR 3809.604. Failure to conduct reclamation is a prohibited act that may subject you to criminal penalties. See 43 CFR 3809.605(h) and

43 CFR 3809.700. If your occupancy has been terminated and you fail to remove structures, material, and equipment, and any personal property in accordance with the regulations in 43 CFR 3715.5-1, the BLM may dispose of the property. In accordance with 43 CFR 3715.5-2, you will remain liable for the costs the BLM incurs in removing and disposing of the property.

### **Appeal Procedures**

This decision may be appealed to the Interior Board of Land Appeals, Office of the Secretary, in accordance with the regulations contained in 43 CFR, Part 4 and the enclosed Form 1842-1. If an appeal is taken, your notice of appeal must be filed in this office (at the above address) within 30 days from receipt of this decision. The appellant has the burden of showing that the decision appealed from is in error.

If you wish to file a petition pursuant to regulation 43 CFR 4.21 (58 FR 4939, January 19, 1993), for a stay of the effectiveness of this decision during the time that your appeal is being reviewed by the Board, the petition for a stay must accompany your notice of appeal. A petition for a stay is required to show sufficient justification based on the standards listed below. Copies of the notice of appeal and petition for a stay must also be submitted to each party named in this decision and to the Interior Board of Land Appeals and to the appropriate Office of the Solicitor (see 43 CFR 4.413) at the same time the original documents are filed with this office. If you request a stay, you have the burden of proof to demonstrate that a stay should be granted.

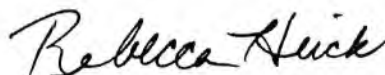
### **Standards for Obtaining a Stay**

Except as otherwise provided by law or other pertinent regulation, a petition for a stay of a decision pending appeal shall show sufficient justification based on the following standards:

- (1) The relative harm to the parties if the stay is granted or denied,
- (2) The likelihood of the appellant's success on the merits,
- (3) The likelihood of immediate and irreparable harm if the stay is not granted, and
- (4) Whether the public interest favors granting the stay.

If additional information is required, please contact RéAnn Myers at 602-417-9413. Please include your AMC serial number(s) on all correspondence.

Sincerely,



Rebecca Heick  
Acting Deputy State Director  
Division of Lands and Minerals

Enclosure



# USPS Tracking®



[Customer Service ›](#)

Have questions? We're here to help.



[Get Easy Tracking Updates ›](#)

Sign up for My USPS.

**Tracking Number: 70132250000087208856**

**Updated Delivery Day: Wednesday, October 28, 2015**

## Product & Tracking Information

**Postal Product:**

**Features:**

Certified Mail™

## Available Actions

[Text Updates](#)

[Email Updates](#)

**October 28, 2015 , 11:27 am**

**Delivered**

**PHOENIX, AZ 85017**

October 28, 2015 , 9:59 am

Available for Pickup

PHOENIX, AZ 85079

October 28, 2015 , 4:45 am

Arrived at Unit

PHOENIX, AZ 85017

October 27, 2015 , 7:37 pm

Departed USPS Facility

PHOENIX, AZ 85026

October 26, 2015 , 5:56 pm

Arrived at USPS Facility

PHOENIX, AZ 85026

## Track Another Package

Tracking (or receipt) number

[Track It](#)

## Manage Incoming Packages

Track all your packages from a dashboard. No tracking numbers necessary.

[Sign up for My USPS ›](#)



### HELPFUL LINKS

- [Contact Us](#)
- [Site Index](#)
- [FAQs](#)

### ON ABOUT.USPS.COM

- [About USPS Home](#)
- [Newsroom](#)
- [USPS Service Updates](#)
- [Forms & Publications](#)
- [Government Services](#)
- [Careers](#)

### OTHER USPS SITES

- [Business Customer Gateway](#)
- [Postal Inspectors](#)
- [Inspector General](#)
- [Postal Explorer](#)
- [National Postal Museum](#)
- [Resources for Developers](#)

### LEGAL INFORMATION

- [Privacy Policy](#)
- [Terms of Use](#)
- [FOIA](#)
- [No FEAR Act EEO Data](#)



# United States Department of the Interior

BUREAU OF LAND MANAGEMENT  
Arizona State Office  
One North Central Avenue, Suite 800  
Phoenix, Arizona 85004-4427  
www.blm.gov/az



**AUG 06 2015**

In Reply Refer To:  
3800 (9310) RM  
AMC429664

CERTIFIED MAIL - RETURN RECEIPT REQUESTED No. 7014 2870 0000 7992 4938

## CORRECTED NOTICE

ROADRUNNER PROSPECTORS  
CLUB INC  
PO BOX 56804  
PHOENIX, AZ 85079-6804

:  
:  
:

This Notice Affects the Claims  
Shown in the Block Below.

---

AMC429664 - AMC429668, AMC429684 - AMC429690, AMC429693, AMC429694,  
AMC429704 -AMC429707  
AQUARIUS EXTENSION 1, AQUARIUS EXTENSION 2, AQUARIUS EXTENSION 3,  
BEAN BAG 2-1, BEAN BAG 2-2, DIABLO PLACER 1, DIABLO PLACER 2, DIABLO  
PLACER 3, DIABLO PLACER 4, DIABLO PLACER 5, DIABLO PLACER 6, DIABLO  
PLACER 7, EASTSIDE PLACER 1, EASTSIDE PLACER 2, JANE

---

### Mining Claim Location Notices – Amendments Required

Please disregard the notice sent on July 14, 2015, as some information included was in error.

Pursuant to Title 43 Code of Federal Regulations (CFR) 3832.1, this office received your notices of location for recording mining claims. In accordance with 43 CFR 3832.12, the claims listed above cannot be accepted as filed and must be amended as noted below.

1. The following claims are an irregular shape and not in aliquot parts:  
AMC429664 – AMC429666, AMC429693, AMC429694 and AMC429704.
2. AMC429749 is located diagonally, not in aliquot parts, and does not conform to the U.S. Public Land Survey System and its rectangular subdivisions, as required.



3. The following claims are an excess length, diagonal, and not in aliquot parts:  
AMC429684 – AMC429687 and AMC429688 – AMC429690. A placer claim with one to two owners cannot exceed 1,320 feet in length.
4. AMC429667, AMC429668, AMC429705, AMC429706, and AMC429707 are not in aliquot parts.

In accordance with 43 CFR 3832.12(c) (1) You must describe placer claims by aliquot part and complete lots using the U.S. Public Land Survey System and its rectangular subdivisions except when placer claims are (i) on unsurveyed Federal lands; (ii) Gulch or bench placer claims; or (iii) Bounded by other mining claims or nonmineral lands. If one of these situations exists you must describe the lands by protracted survey or by metes and bounds.

The amendment must provide one of the following:

1. Identify which situation exists to require a placer mining claim to be located by metes and bounds and provide a metes and bounds description; or
2. Amend the mining claim using the U.S. Public Land Survey System and its rectangular subdivisions and describe the mining claim by aliquot parts and complete lots.

When amending a claim, you cannot take in any new ground. A placer mining claim must contain at least 10 acres. If a mining claim of 10 acres, described by aliquot parts, cannot be retained you should relinquish the claim and relocate the claim(s) correctly, rather than amend the incorrectly located claim(s).

There is a \$10 Bureau of Land Management processing fee for each amendment. We must receive the amendments within 30 days of your receipt of this notice. If the amendments are not received within the 30-day timeframe the mining claims will be declared null and void.

If additional information is required, please contact RéAnn Myers at 602-417-9413. Please include your AMC serial number(s) on all correspondence.

Sincerely,



Rebecca Heick  
Acting Deputy State Director  
Lands & Minerals Division



# USPS Tracking®



[Customer Service >](#)

Have questions? We're here to help.



[Get Easy Tracking Updates >](#)

Sign up for My USPS.

**Tracking Number: 70142870000079924938**

**Updated Delivery Day: Tuesday, September 8, 2015**

## Product & Tracking Information

**Postal Product:**

**Features:**

Certified Mail™

## Available Actions

[Text Updates](#)

[Email Updates](#)

**September 8, 2015 , 11:57 am**

**Delivered**

**PHOENIX, AZ 85004**

September 8, 2015 , 5:48 am

Arrived at Unit

PHOENIX, AZ 85034

September 7, 2015 , 10:24 am

Departed USPS Facility

PHOENIX, AZ 85026

September 4, 2015 , 9:16 am

Unclaimed/Max Hold Time Expired

PHOENIX, AZ 85017

August 12, 2015 , 9:03 am

Arrived at Unit

PHOENIX, AZ 85017

August 12, 2015 , 6:33 am

Sorting Complete

PHOENIX, AZ 85017

August 10, 2015 , 9:01 pm

Arrived at USPS Facility

PHOENIX, AZ 85026

## Track Another Package

**Tracking (or receipt) number**

---

[Track It](#)

## Manage Incoming Packages

Track all your packages from a dashboard. No tracking numbers necessary.

[Sign up for My USPS >](#)





# United States Department of the Interior



BUREAU OF LAND MANAGEMENT  
Arizona State Office  
One North Central Avenue, Suite 800  
Phoenix, Arizona 85004-4427  
[www.blm.gov/az/](http://www.blm.gov/az/)

**AUG 06 2015**

In Reply Refer To:  
3800 (9310) RM  
AMC429664

CERTIFIED MAIL - RETURN RECEIPT REQUESTED No. 7014 2870 0000 7992 4938

## CORRECTED NOTICE

ROADRUNNER PROSPECTORS  
CLUB INC  
PO BOX 56804  
PHOENIX, AZ 85079-6804

:  
:  
:  
:

This Notice Affects the Claims  
Shown in the Block Below.

---

AMC429664 - AMC429668, AMC429684 - AMC429690, AMC429693, AMC429694,  
AMC429704 -AMC429707  
AQUARIUS EXTENSION 1, AQUARIUS EXTENSION 2, AQUARIUS EXTENSION 3,  
BEAN BAG 2-1, BEAN BAG 2-2, DIABLO PLACER 1, DIABLO PLACER 2, DIABLO  
PLACER 3, DIABLO PLACER 4, DIABLO PLACER 5, DIABLO PLACER 6, DIABLO  
PLACER 7, EASTSIDE PLACER 1, EASTSIDE PLACER 2, JANE

---

### Mining Claim Location Notices – Amendments Required

Please disregard the notice sent on July 14, 2015, as some information included was in error.

Pursuant to Title 43 Code of Federal Regulations (CFR) 3832.1, this office received your notices of location for recording mining claims. In accordance with 43 CFR 3832.12, the claims listed above cannot be accepted as filed and must be amended as noted below.

1. The following claims are an irregular shape and not in aliquot parts:  
AMC429664 – AMC429666, AMC429693, AMC429694 and AMC429704.
2. AMC429749 is located diagonally, not in aliquot parts, and does not conform to the U.S. Public Land Survey System and its rectangular subdivisions, as required.

3. The following claims are an excess length, diagonal, and not in aliquot parts:  
AMC429684 – AMC429687 and AMC429688 – AMC429690. A placer claim with one to two owners cannot exceed 1,320 feet in length.
4. AMC429667, AMC429668, AMC429705, AMC429706, and AMC429707 are not in aliquot parts.

In accordance with 43 CFR 3832.12(c) (1) You must describe placer claims by aliquot part and complete lots using the U.S. Public Land Survey System and its rectangular subdivisions except when placer claims are (i) on unsurveyed Federal lands; (ii) Gulch or bench placer claims; or (iii) Bounded by other mining claims or nonmineral lands. If one of these situations exists you must describe the lands by protracted survey or by metes and bounds.

The amendment must provide one of the following:

1. Identify which situation exists to require a placer mining claim to be located by metes and bounds and provide a metes and bounds description; or
2. Amend the mining claim using the U.S. Public Land Survey System and its rectangular subdivisions and describe the mining claim by aliquot parts and complete lots.

When amending a claim, you cannot take in any new ground. A placer mining claim must contain at least 10 acres. If a mining claim of 10 acres, described by aliquot parts, cannot be retained you should relinquish the claim and relocate the claim(s) correctly, rather than amend the incorrectly located claim(s).

There is a \$10 Bureau of Land Management processing fee for each amendment. We must receive the amendments within 30 days of your receipt of this notice. If the amendments are not received within the 30-day timeframe the mining claims will be declared null and void.

If additional information is required, please contact RéAnn Myers at 602-417-9413. Please include your AMC serial number(s) on all correspondence.

Sincerely,



Rebecca Heick  
Acting Deputy State Director  
Lands & Minerals Division

**INFORMATION REGARDING LOCATING**

**PLACER MINING CLAIMS**

1. A location notice must always be signed.
2. Placer claims **CANNOT** be filed with Lode Claim dimensions (1500 x 600)
3. The map of the claim **MUST** clearly identify and show the quarter section lines and where the claim lies within the quarter section. The claim dimensions must be noted on the map.
4. **Placer claims**, in accordance with 43 CFR 3832.12(c) (1) **MUST be described by aliquot part and complete lots using the U.S. Public Land Survey System and its rectangular subdivisions** except when placer claims are (i) on unsurveyed Federal lands; (ii) Gulch or bench placer claims; or (iii) Bounded by other mining claims or nonmineral lands. If one of these situations exists, the claim must be described by metes and bounds.
5. **A placer claim should not be located diagonally or in an odd or unusual shape.**
6. Using the rectangular survey system the following are examples of correct dimensions for a placer claim:  
20 acre claim = 1320 x 660;                      40 acre claim = 1320 x 1320;  
60 acres claim = 1980 x 1320;                80 acre claim = 2640 x 1320;  
160 acre claim = 2640 x 2640
7. **A Placer Claim must always conform to the following length requirements.** Even if you have a situation where you must locate the claim using metes and bounds you must still comply with these requirements to keep your claim in compact form. (43 CFR 3832.12(a)(1))

<u><b># of Persons Locating</b></u>	<u><b>Claim Must Fit Within Exterior Boundaries of:</b></u>	<u><b>Length Cannot Exceed</b></u>
1 or 2 persons	one square 40 acre parcel	1320 feet
3 or 4 persons	two square contiguous 40 acre parcels	2640 feet
5 or 6 persons	three square contiguous 40 acre parcels	3960 feet
7 or 8 persons	four square contiguous 40 acre parcels	5280 feet

5280 feet = 1 mile

2640 feet

1320 feet

1320 feet

2640 feet

NW 1/4  
160 ACRES

W 1/2 NE 1/4  
80 ACRES

E 1/2 NE 1/4  
80 ACRES

2640 feet

5280 feet = 1 mile

SECTION  
CENTER

1320 feet

NW 1/4 SW 1/4  
40 ACRES

NE 1/4 SW 1/4  
40 ACRES

W 1/2  
NW 1/4  
SE 1/4  
20 ACRES

E 1/2  
NW 1/4  
SE 1/4  
20 ACRES

N 1/2 NE 1/4 SE 1/4  
20 ACRES

S 1/2 NE 1/4 SE 1/4  
20 ACRES

660 feet

660 feet

1320 feet

SW 1/4 SW 1/4  
40 ACRES

SE 1/4 SW 1/4  
40 ACRES

NW 1/4  
SW 1/4  
SE 1/4  
10 ACRES

NE 1/4  
SW 1/4  
SE 1/4  
10 ACRES

NW 1/4  
SE 1/4  
SE 1/4  
10 ACRES

NE 1/4  
SE 1/4  
SE 1/4  
10 ACRES

660 feet

660 feet

SW 1/4  
SW 1/4  
SE 1/4  
10 ACRES

SE 1/4  
SW 1/4  
SE 1/4  
10 ACRES

SW 1/4  
SE 1/4  
SE 1/4  
10 ACRES

SE 1/4  
SE 1/4  
SE 1/4  
10 ACRES

660 feet

1320 feet

1320 feet

660 feet

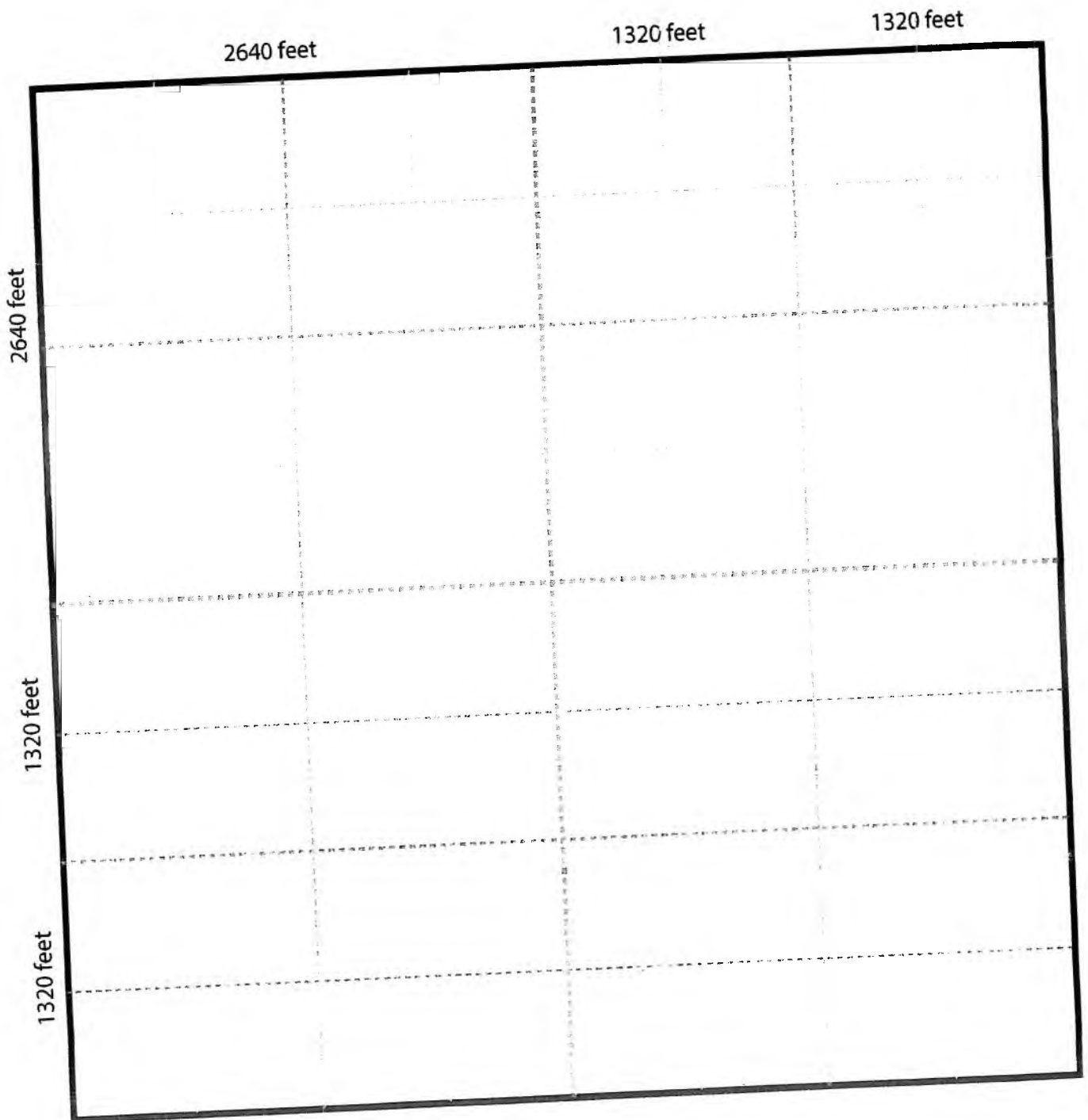
660 feet

660 feet

660 feet

Alliquote parts of one rectangular survey section

# Aliquot measurement grid template




**CERTIFIED MAIL**

**UNITED STATES  
DEPARTMENT OF THE INTERIOR**

Bureau of Land Management  
Arizona State Office  
1 North Central Avenue, Suite 800  
Phoenix, Arizona 85004

Official Business  
Penalty for Private Use, \$300



7014 2870 0000 7992 4938

ROADRUNNER PROSPECTORS  
CLUB INC  
PO BOX 56804  
PHOENIX, AZ 85079-6804

RECEIVED  
SEP 25 2015  
US POSTAGE \$06.85  
PHOENIX, AZ

*M/L*  
*8/12*  
2015 SEP 25 P 2:02  
PHOENIX, ARIZONA

NIXIE 850 DE 1009 0009/05/15

RETURN TO SENDER  
UNCLAIMED  
UNABLE TO FORWARD

BC: 85004442700 \*0614-00397-10-42  
850796804 BCO

PLACE STICKER AT TOP OF ENVELOPE TO THE RIGHT  
OF THE RETURN ADDRESS, FOLD AT DOTTED LINE





# USPS Tracking®



[Customer Service](#) ›  
Have questions? We're here to help.



[Get Easy Tracking Updates](#) ›  
Sign up for My USPS.

**Tracking Number: 7014287000079924938**

**Updated Delivery Day: Thursday, August 13, 2015**

## Product & Tracking Information

**Postal Product:**

**Features:**  
Certified Mail™

## Available Actions

<b>September 8, 2015 , 11:57 am</b>	<b>Delivered</b>	<b>PHOENIX, AZ 85004</b>
September 8, 2015 , 5:48 am	Arrived at Unit	PHOENIX, AZ 85034
September 7, 2015 , 10:24 am	Departed USPS Facility	PHOENIX, AZ 85026
September 4, 2015 , 9:16 am	Unclaimed/Max Hold Time Expired	PHOENIX, AZ 85017
August 12, 2015 , 9:03 am	Arrived at Unit	PHOENIX, AZ 85017
August 12, 2015 , 6:33 am	Sorting Complete	PHOENIX, AZ 85017
August 10, 2015 , 9:01 pm	Arrived at USPS Facility	PHOENIX, AZ 85026

## Track Another Package

**Tracking (or receipt) number**

[Track It](#)

## Manage Incoming Packages

Track all your packages from a dashboard. No tracking numbers necessary.

[Sign up for My USPS](#) ›



U.S. Postal Service™

CERTIFIED MAIL™ RECEIPT

(Domestic Mail Only; No Insurance Coverage Provided)

For delivery information visit our website at [www.usps.com](http://www.usps.com)®

OFFICIAL USE

Postage

\$ 0.00

OFFICE

Certified Fee

2015 JUL 15

P 2:28

Postmark  
Here

Return Receipt Fee  
(Endorsement Required)

Restricted Delivery Fee  
(Endorsement Required)

PHOENIX, ARIZONA

Total Postage & Fees

\$

Sent To

ROADRUNNER PROSPECTORS CLUB INC

PO BOX 56804

Street, Apt. No.,  
or PO Box No.

PHOENIX, AZ 85079-6804

City, State, ZIP+

9310/RM/AMC429664

7014 0150 0000 5455 0000 0510 4102 6601 E545

## Certified Mail Provides:

- A mailing receipt
- A unique identifier for your mailpiece
- A record of delivery kept by the Postal Service for two years

### ***Important Reminders:***

- Certified Mail may **ONLY** be combined with First-Class Mail® or Priority Mail®.
- Certified Mail is *not* available for any class of international mail.
- **NO INSURANCE COVERAGE IS PROVIDED** with Certified Mail. For valuables, please consider Insured or Registered Mail.
- For an additional fee, a *Return Receipt* may be requested to provide proof of delivery. To obtain Return Receipt service, please complete and attach a Return Receipt (PS Form 3811) to the article and add applicable postage to cover the fee. Endorse mailpiece "Return Receipt Requested". To receive a fee waiver for a duplicate return receipt, a USPS® postmark on your Certified Mail receipt is required.
- For an additional fee, delivery may be restricted to the addressee or addressee's authorized agent. Advise the clerk or mark the mailpiece with the endorsement "*Restricted Delivery*".
- If a postmark on the Certified Mail receipt is desired, please present the article at the post office for postmarking. If a postmark on the Certified Mail receipt is not needed, detach and affix label with postage and mail.

**IMPORTANT: Save this receipt and present it when making an inquiry.**

PS Form 3800, August 2006 (Reverse) PSN 7530-02-000-9047

**SENDER: COMPLETE THIS SECTION**

- Complete items 1, 2, and 3. Also complete item 4 if Restricted Delivery is desired.
- Print your name and address on the reverse so that we can return the card to you.
- Attach this card to the back of the mailpiece, or on the front if space permits.

1. Article Addressed to:

ROADRUNNER PROSPECTORS CLUB INC  
 PO BOX 56804  
 PHOENIX, AZ 85079-6804  
 9310/RM/AMC429664

2. Article Number

(Transfer from service label)

7014 0150 0000 5453 1099

PS Form 3811, July 2013

**COMPLETE THIS SECTION ON DELIVERY**

A. Signature

X *Peter Baker* Agent Addressee

B. Received by (Printed Name)

*Peter Baker*

Date of Delivery

*7-22-15*D. Is delivery address different from item 1?  YesIf YES, enter delivery address below:  No*2015 JUL 24 P 2:38*

PHOENIX, ARIZONA

3. Service Type

 Certified Mail® Priority Mail Express™ Registered Return Receipt for Merchandise Insured Mail Collect on Delivery

4. Restricted Delivery? (Extra Fee)

 Yes

Domestic Return Receipt

UNITED STATES POSTAL SERVICE



First-Class Mail  
Postage & Fees Paid  
USPS  
Permit No. G-10

- Sender: Please print your name, address, and ZIP+4® in this box•

UNITED STATES  
DEPARTMENT OF THE INTERIOR  
Bureau of Land Management  
Arizona State Office  
One N. Central Avenue, Suite 800  
Phoenix, AZ 85004-4427



# United States Department of the Interior



BUREAU OF LAND MANAGEMENT

Arizona State Office

One North Central Avenue, Suite 800

Phoenix, Arizona 85004-4427

[www.blm.gov/az/](http://www.blm.gov/az/)

**JUL 14 2015**

In Reply Refer To:  
3800 (9310) RM  
AMC429664

CERTIFIED MAIL - RETURN RECEIPT REQUESTED No. 7014 0150 0000 5453 1099

## NOTICE

ROADRUNNER PROSPECTORS

CLUB INC

PO BOX 56804

PHOENIX, AZ 85079-6804

:  
:  
:

This Notice Affects the Claims  
Shown in the Block Below.

---

AMC429684 - AMC429690

DIABLO PLACER 1 - DIABLO PLACER 7

---

### Mining Claim Location Notices – Amendments Required

Pursuant to Title 43 Code of Federal Regulations (CFR) 3832.1, this office received your notices of location for recording mining claims. In accordance with 43 CFR 3832.12, the claims listed above cannot be accepted as filed and must be amended as noted below.

1. The claim is an irregular shape. You must describe placer claims by aliquot part and complete lots using the U.S. Public Land Survey System and its rectangular subdivisions (i.e., a 20 acre claim would be 1,320 x 660). In all cases, the description must be as compact and regular in form as possible.
  - a. AMC429664 – AMC429666, and AMC429704 are 990 feet x 600 feet. To be in aliquot parts the claims would need to be 990 feet by 330 feet.
  - b. AMC429693 and AMC429694 are 1,056 feet x 600 feet. To be in aliquot parts the claims would need to be 990 feet by 330 feet.
2. Portions of the placer mining claims listed above are located diagonally and do not conform to the U.S. Public Land Survey System and its rectangular subdivisions, as required.
3. The claims are an excess length and not in aliquot parts. A placer claim with one to two owners cannot exceed 1,320 feet in length.

- a. AMC429684 – AMC429687 are 1,500 feet x 580 feet. You must reduce the length of your claim from 1,500 feet to 1,320 feet. Also to be in aliquot parts, the claim width needs to be reduced to 330 feet. Your claim would then be 1,320 x 330 feet.
- b. AMC429688 – AMC429690 are 1,452 feet x 600 feet. You must reduce the length of your claim from 1,452 feet to 1,320 feet. Also to be in aliquot parts, the claim width needs to be reduced to 330 feet. Your claim would then be 1,320 x 330 feet.

In accordance with 43 CFR 3832.12(c) (1) You must describe placer claims by aliquot part and complete lots using the U.S. Public Land Survey System and its rectangular subdivisions except when placer claims are (i) on unsurveyed Federal lands; (ii) Gulch or bench placer claims; or (iii) Bounded by other mining claims or nonmineral lands. If one of these situations exists you must describe the lands by protracted survey or by metes and bounds.

The amendment must provide one of the following:

1. Identify which situation exists to require a placer mining claim to be located by metes and bounds and provide a metes and bounds description; or
2. Amend the mining claim using the U.S. Public Land Survey System and its rectangular subdivisions and describe the mining claim by aliquot parts and complete lots.

When amending a claim, you cannot take in any new ground. If the claim is to be described by aliquot parts and complete lots, this may result in a claim that contains significantly less acreage than was originally located. If you wish to retain the same acreage, you may want to relocate the claim(s) correctly, rather than amend the incorrectly located claim(s).

There is a \$10 Bureau of Land Management processing fee for each amendment. We must receive the amendments within 30 days of your receipt of this notice. If the amendments are not received within the 30-day timeframe the mining claims will be declared null and void.

If additional information is required, please contact RéAnn Myers at 602-417-9413. Please include your AMC serial number(s) on all correspondence.

Sincerely,



Rebecca Heick  
Acting Deputy State Director  
Lands & Minerals Division

Enclosure:

Information Sheet – Locating Placer Mining Claims

**NOTICE!!**

**These documents have been scanned!**

**Do not place un-scanned documents beneath this notice!**

**Do not remove this notice from this file!**

GPO Jacket No. 560-102  
Print Order 61540  
Rise Business Services, LLC  
Job=AZ15 5/10/2019



Box Number= AZ15031



Claim Begin-End: AMC429664-AMC429749

3 Transfers



AZ15031-21 AMC429540-AMC429995



AMC 356553  
429664  
437448

**RELINQUISHMENT OF MINING CLAIM(S)**

I (We), Roadrunner Prospectors' Club Inc.

hereby relinquish and abandon all right, title, and interest in the following described mining claim(s):

Name of Claim(s)	BLM Mining Claim Serial Number(s) AMC-	Approximate Legal Description of Claim(s) (Township, Range, Section)	Date of Original, supplemental, and amended locations	Volume and Page where recorded County La Paz
				State of Arizona
				Book / Page
D6 Placer 1	429691	4N,20W,26	2014	2014-02946
D6 Placer 2	429692	4N,20W,26	2014	2014-02947

/s/ \_\_\_\_\_ /s/ \_\_\_\_\_  
 /s/ \_\_\_\_\_ /s/ \_\_\_\_\_  
 /s/ \_\_\_\_\_ /s/ \_\_\_\_\_  
 /s/ \_\_\_\_\_ /s/ \_\_\_\_\_

Witness Robert Head - agent Date 8/29/18


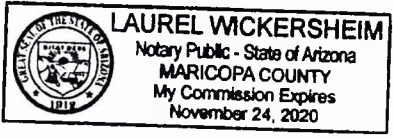
RECEIVED  
 BLM AZ STAFF OFFICE  
 2018 SEP 24 P 12:17  
 PHOENIX, ARIZONA

ACKNOWLEDGMENT

STATE OF Arizona  
 COUNTY OF Maricopa  
 On this 29 day of August, 2018 before me, Robert Head, the undersigned officer, personally appeared at RRPC office known to me (or satisfactorily proven) to be the person whose name or names is (are) subscribed to the within instrument and acknowledged that RRPC executed the same for the purpose therein contained. IN WITNESS WHEREOF, I hereto set my hand and official seal.

Laurel Wickersheim  
Signature

Notary Public - State of AZ  
Title



**RELINQUISHMENT OF MINING CLAIM(S)**

I (We), Roadrunner Prospectors' Club Inc.

hereby relinquish and abandon all right, title, and interest in the following described mining claim(s):

Name of Claim(s)	BLM Mining Claim Serial Number(s) AMC-	Approximate Legal Description of Claim(s) (Township, Range, Section)	Date of Original, supplemental, and amended locations	Volume and Page where recorded
				County
				State of
				Book / Page
AU Sum 1	356553	10N.2E.29,32	03/2016	2016-0019091
AU Sum 2	437448	10N.2E.28,33	03/2016	2016-0019092

/s/ \_\_\_\_\_ /s/ \_\_\_\_\_  
 /s/ \_\_\_\_\_ /s/ \_\_\_\_\_  
 /s/ \_\_\_\_\_ /s/ \_\_\_\_\_  
 /s/ \_\_\_\_\_ /s/ \_\_\_\_\_

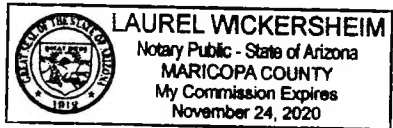
Witness Robert Hood - Not Date 8/29/18

RECEIVED  
 MARICOPA COUNTY STATE OFFICE  
 PHOENIX, ARIZONA  
 2018 SEP - 4 P 12: 17

ACKNOWLEDGMENT

STATE OF ARIZONA  
 COUNTY OF Maricopa  
 On this 29 day of August, 2018 before me, Robert Hood, the undersigned officer, personally appeared at RRPC office known to me (or satisfactorily proven) to be the person whose name or names is (are) subscribed to the within instrument and acknowledged that RRPC executed the same for the purpose therein contained. IN WITNESS WHEREOF, I hereto set my hand and official seal.

Jenny Wade \_\_\_\_\_ Signature  
Notary Public - State of AZ \_\_\_\_\_ Title



ROADRUNNER PROSPECTORS'  
CLUB, INC.  
P.O. BOX 56804  
PHOENIX, AZ 85079

RECEIVED  
BLM AZ STATE OFFICE

12010 SEP -4 P 12:11

PHOENIX, ARIZONA

PHOENIX, AZ 852  
30 AUG 2018 PM 10 L



Bureau of Land Management  
One North Central Avenue, Suite 800  
Phoenix, AZ 85004-4427

85004-442700



when recorded mail

Roadrunner Prospectors' Club, INC  
P.O. Box 56804  
Phoenix, AZ 85079



AMC 429664

**RELINQUISHMENT OF MINING CLAIM(S)**

I (We), Robert Wierzal (agent) for Roadrunner Prospectors' Club, INC.

hereby relinquish and abandon all right, title, and interest in the following described mining claim(s):

Name of Claim(s)	BLM Mining Claim Serial Number(s) AMC-	Approximate Legal Description of Claim(s) (Township, Range, Section)	Date of Original, supplemental, and amended locations	Volume and Page where recorded County State of Arizona Book / Page
Vira Anne 2	429749	T12 1/2 N, R1W Section 27	OCT. 1, 2014	Yavapai Arizona 2014-0045204

/s/ Robert Wierzal /s/ \_\_\_\_\_  
 /s/ \_\_\_\_\_ /s/ \_\_\_\_\_  
 /s/ \_\_\_\_\_ /s/ \_\_\_\_\_  
 /s/ \_\_\_\_\_ /s/ \_\_\_\_\_

Witness RC Date 2/24/15

ACKNOWLEDGMENT

STATE OF Arizona

COUNTY OF Maricopa


On this the 24<sup>th</sup> day of February, 2015, before me, Theodor Allen, the undersigned officer, personally appeared Robert Wierzal

known to me (or satisfactorily proven) to be the person whose name or names is (are) subscribed to the within instrument and acknowledged that Robert Wierzal executed the same for the purpose therein contained. IN WITNESS WHEREOF, I hereto set my hand and official seal.

[Signature]  
Signature

Notary  
Title

Entered 3/12/2015, pm





***Roadrunners Prospectors' Club, Inc.  
P.O. Box 56804  
Phoenix, Arizona 85079  
602-274-2521***

March 11, 2015

Please record this Mining Claim Relinquishment document.

Thank you.


Robert Wierzal  
Claims Agent  
Roadrunner Prospectors' Club

2015 MAR 16 P 2:43  
PHOENIX, ARIZONA

**ROADRUNNER PROSPECTORS'  
CLUB, INC.  
P.O. BOX 56804  
PHOENIX, AZ 85079**

PHOENIX AZ 852

12 MAR 2015 PM 11 L




2015 MAR 16 P 2:39

PHOENIX ARIZONA

Bureau of Land Management  
One North Central Avenue, Suite 800  
Phoenix, AZ 85004-4427

85004442700



**NOTICE!!**

**These documents have been scanned!**

**Do not place un-scanned documents beneath this notice!**

**Do not remove this notice from this file!**

GPO Jacket No. 560-102  
Print Order 61540  
Rise Business Services, LLC  
Job=AZ15 5/10/2019



Box Number= AZ15031



Claim Begin-End: AMC429664-AMC429749

4 Annual Filings



AZ15031-21

AMC429540-AMC429995



UNITED STATES  
DEPARTMENT OF THE INTERIOR  
BUREAU OF LAND MANAGEMENT  
**MAINTENANCE FEE WAIVER CERTIFICATION**

167

PER

429964

FORM APPROVED  
OMB NO. 1004-0114  
Expires: January 31, 2020

SEE INSTRUCTIONS ON PAGE 2

1. This small miner waiver is filed for the assessment year beginning on September 1, 2019 and ending on September 1, 2020.
2. The undersigned and all related parties owned ten or fewer mining claims, mill, or tunnel sites located and maintained on Federal lands in the United States of America on September 1, 2019.
3. The undersigned have performed the assessment work required by law for each mining claim listed prior to filing this waiver and understand that by filing this form, the undersigned must file an affidavit of assessment work with the Bureau of Land Management (BLM) by the December 30th following the filing of this waiver.
4. The undersigned understand that if the assessment work obligation has not yet come due under 30 U.S.C. 28 (for those claims in their first assessment year only), a notice of intent to hold reciting this condition must be recorded by the December 30th following the filing of this waiver.
5. The undersigned understand that mill and tunnel sites may also be listed on this waiver and be waived from payment of the maintenance fee, and that a notice of intent to hold for these sites is required to be filed with the BLM by the December 30th following the filing of this waiver.
6. The undersigned understand and acknowledge that pursuant to 43 U.S.C. 1212 and 18 U.S.C. 1001, the filing or recording of a false, fictitious, or fraudulent document with the BLM may result in a fine of up to \$250,000, a prison term not to exceed five years, or both.
7. The mining claims, mill or tunnel sites for which this waiver from payment of the maintenance fees is requested are:

CLAIM OR SITE NAME	BLM RECORDATION SERIAL NUMBER
1. GGG #2	AMC429964
2.	
3.	
4.	
5.	
6.	
7.	
8.	
9.	
10.	

DEPARTMENT OF THE INTERIOR  
 BUREAU OF LAND MANAGEMENT  
 PHOENIX, ARIZONA  
 2019 AUG 12 P 2:03

The owner(s) (claimants) of the above mining claims and sites are:

Andrew Christensen

(Owner's Name - Please Print)



(Owner's Signature)

3824 E. Irma Lane

(Owner's Mailing Address)

Phoenix

(City)

AZ

(State)

85050

(Zip Code)

(Owner's Name - Please Print)

(Owner's Mailing Address)

(Owner's Signature)

(City)

(State)

(Zip Code)

(Owner's Name - Please Print)

(Owner's Mailing Address)

(Owner's Signature)

(City)

(State)

(Zip Code)

(Owner's Name - Please Print)

(Owner's Mailing Address)


(Owner's Signature)


(City)

(State)

(Zip Code)

(Continued on page 2)

ENTERED  
SEP 10 2019  
BY: 





(Owner's Name - Please Print)	(Owner's Signature)
(Owner's Mailing Address)	(City) (State) (Zip Code)
(Owner's Name - Please Print)	(Owner's Signature)
(Owner's Mailing Address)	(City) (State) (Zip Code)
(Owner's Name - Please Print)	(Owner's Signature)
(Owner's Mailing Address)	(City) (State) (Zip Code)
(Owner's Name - Please Print)	(Owner's Signature)
(Owner's Mailing Address)	(City) (State) (Zip Code)

18 U.S.C. 1001 and 43 U.S.C. 1212 make it a crime for any person knowingly and willfully to make to any department or agency of the United States any false, fictitious or fraudulent statements or representations as to any matter within its jurisdiction.

**INSTRUCTIONS**

1. This certification is made under the provisions of 43 U.S.C. § 1744 and 30 U.S.C. §28-28k and the regulations thereunder (43 CFR Part 3830).
2. The claimant(s) must fill in the dates in paragraph 1 for the beginning and ending of the assessment year for which this waiver is sought.
3. The claimant(s) must fill in the date in paragraph 2 for the beginning of the assessment year for which this waiver is sought.
4. All claim and site names and BLM serial numbers must be listed for the mining claims, mill sites, and tunnel sites for which the waiver is sought.
5. All owners of the mining claims, mill sites, and tunnel sites and their addresses must be given.
6. This waiver form must be signed by all the claimants or their designated agent, in original form. If an agent is designated, a notarized designation of agent, signed by all of the claimants with proper address given, must be submitted with this waiver.
7. This form must be filed no later than September 1st for the upcoming assessment year in the BLM State Office where the mining claims or sites are recorded, or the waiver cannot be granted by the BLM. (Example: To obtain a waiver for the assessment year 2012, which begins on September 1, 2011, you must qualify for and file for a waiver no later than September 1, 2011, in the proper BLM State Office.)
8. For all mining claims which require assessment work, you must record an affidavit of labor on or before the December 30th immediately following the filing of this waiver. For all other mining claims or sites waived, you must record a notice of intent to hold on or before the December 30th immediately following the filing of this waiver.
9. Mill and tunnel sites may also be listed on this waiver and be waived from payment of the maintenance fee. A notice of intent to hold for these sites is required to be filed by the December 30th following the filing of this waiver.

PROCLAIMANT  
 2019 AUG 12 P 2:05  
 BLM STATE OFFICE  
 PHOENIX, ARIZONA

**FOR OFFICIAL USE ONLY**

329013	247112	313473	<del>29224</del>	374511
339964	350275	130488	129334	365711
364688	331232	331455	157621	191670
64830	321061	<del>3202288</del>	102389	348628
350903	314626	356380	126534	430611
251042	244561	95198	170911	328689
68526	196365	358378	11413	328593
433937	258455	358379	329388	371802
440315	446010	48976	364820	368415
326754	430534	254410	366267	366267
314304	411385	328742	427326	371350
364340	407030	74734	89414	96051
	327930	326311	300332	451088
	328302	291104	82212	362558
	374726	410363	142355	429664
	448723	406356	437448	435083
	450543	374274	329318	435561
	326311	326772	76950	126534

368415 374511  
 366267 365711  
 371350 191670  
 348628  
 430611  
 328689

**MAINTENANCE FEE PAYMENT**

Claimant Name: Road Runner Prospectors Club  
 Address: PO BOX 56304 AGENT BOB  
 City: PHX State: AZ Zip: 85079  
 Telephone: 602-818-0835  
 E-mail address: \_\_\_\_\_  
 Signature: [Signature]

328593  
 371802  
 RECEIVED  
 STATE OFFICE  
 2018 AUG 22 P 2:27  
 PHOENIX, ARIZONA  
 BLM  
 Date  
 Stamp

Check here if this is a change of address.

LINE NO.	AMC NUMBER	CLAIM/SITE NAME	COUNTY RECORDER DATA (If available)	TWP	RNG	SEC
1	274511	CATREN LISA				
2						
3		(SEE LIST)				
4						
5						
6						
7						
8						
9						
10						

List additional claims on Form MCF114.

Bureau of Land Management  
 Arizona State Office  
[www.blm.gov/az/](http://www.blm.gov/az/)

No. of Claims\*: 283 x \$155 = 43865  
 Check No.: 9459 Init. PERZ  
 Receipt No.: 424956  
 For BLM Use Only

\* \$155 per lode mining claim, mill site, or tunnel site; and \$155 for each 20 acres or portion thereof for each placer mining claim.

Form: MCF112  
 Revised July 2014

This form is available from the Arizona Geological Survey and may be reproduced.

**ENTERED**  
 AUG 28 2018  
 RAM

RRPC Master Claims List as of September 1, 2018

\$ 43,865 <<Total Projected Maintenance Fee for 2018

272 << Total Claims

263 \$ 155.00 <Enter Current Rate

#	Map	AMC #	Claim Name	County	Cnty Recorder Data Record/Book Page	Township	Range	Section	Total Acres	20 Acre Segments	Maint. Fee	Lode /Placer	PNF Lands	Original 2012 Acres	Comments
1	1	374513	Caitlin Lisa	Yavapai	4452 917	12.5, 13N	1W	23, 24, 35, 36	20.0	1	\$ 155	Placer	PNF	20	BLM corrected name to Caitlin Lisa
2	1	374512	Cole Ryan	Yavapai	2014-0056442	12.5N	1W	24	18.5	1	\$ 155	Placer	PNF	20	Amended south border to 1320 feet
3	1	365711	Diggerns Paradise	Yavapai	3864391 4269 775	12.5N	1W	26	17.1	1	\$ 155	Placer	PNF	20	
4	1	191670	Roadrunner #1	Yavapai	1514 754	12.5N	1W	25	12.85	1	\$ 155	Placer	PNF	12.85	
5	1	191671	Roadrunner #2	Yavapai	1514 756	12.5N	1W	25	20	1	\$ 155	Placer	PNF	20	
6	1	348628	Vira Anne 1	Yavapai	2015-0008296	12.5N	1W	27	17.3	1	\$ 155	Placer	PNF	40	Amended north border to 1320 feet
7	1	430611	Vira Anne 2	Yavapai	2014-0008298	12.5N	1W	27	16.50	1	\$ 155	Placer	PNF	New	
8	2	328703	Ceedee #1	Yavapai	2746 703	8N	1W	5	20	1	\$ 155	Placer	PNF	20	
9	2	328593	Ceedee #2	Yavapai	2742 961	8N	1W	5	20	1	\$ 155	Placer	PNF	20	
10	2	328594	Ceedee #3	Yavapai	2742 963	8N	1W	5	20	1	\$ 155	Placer	PNF	20	
11	2	328595	Ceedee #4	Yavapai	2742 965	8N	1W	5	20	1	\$ 155	Placer	PNF	20	
12	2	328704	Ceedee #5	Yavapai	2746 705	8N	1W	5	20	1	\$ 155	Placer	PNF	20	
13	2	328597	Ceedee #7	Yavapai	2742 969	8N	1W	4	20	1	\$ 155	Placer	PNF	20	
14	2	328598	Ceedee #8	Yavapai	2742 971	8N	1W	4	20	1	\$ 155	Placer	PNF	20	
15	3	374511	Carolyn D	Yavapai	4444 69	13N	3W	29	20.0	1	\$ 155	Placer	PNF	20	
16	3	371802	Happy Times	Yavapai	4390 621	13N	3W	29, 32	20	1	\$ 155	Placer	PNF	20	
17	3	368415	Jacks Hideaway	Yavapai	4308 863	13N	3W	29	20	1	\$ 155	Placer	PNF	20	
18	3	366268	Renee's Best Chance	Yavapai	4281 507	13N	3W	32	20	1	\$ 155	Placer	PNF	20	
19	3	371803	Saddle Tramps	Yavapai	4390 622	13N	3W	29	20	1	\$ 155	Placer	PNF	20	
20	3	366270	Stuck Duck	Yavapai	4281 506	13N	3W	32	20	1	\$ 155	Placer	PNF	20	
21	3	371350	Wilgers Wish	Yavapai	4372 442	13N	3W	32	20	1	\$ 155	Placer	PNF	20	
22	4	96051	JDR #1	Yavapai	1267 825	12.5N	2W	21	20	1	\$ 155	Placer	PNF	20	
23	4	96052	JDR #2	Yavapai	1267 827	12.5N	2W	21	20	1	\$ 155	Placer	PNF	20	
24	4	96053	JDR #3	Yavapai	1267 829	12.5N/13N	2W/2W	21/33	20	1	\$ 155	Placer	PNF	20	
25	5	451090	Chuck's Corner	Yavapai	2018-0022976	9.5N	2E	28/29	20	1	\$ 155	Placer		New	May-18
26	5	328705	Genes Dream	Yavapai	2746 707	9.5N	2E	20, 21	20	1	\$ 155	Placer		20	
27	5	362558	Holly Marie	Yavapai	3769442 4190 312	9.5N	2E	20, 21	11.45	1	\$ 155	Placer		2.26	
28	5	429703	Janet Lynn 2-1	Yavapai	2014-0040485	10N	1E	12	20	1	\$ 155	Placer	PNF	New	
29	5	435087	Janet Lynn 2-2	Yavapai	2015-0052258	10N	1E	12, 13	15	1	\$ 155	Placer	PNF	New	
30	5	435088	Janet Lynn 2-3	Yavapai	2015-0052259	10N	1E	12, 13	15	1	\$ 155	Placer	PNF	New	
31	5	435569	Laura Kay 1-1	Yavapai	2015-0055540	10N	1E	12	20	1	\$ 155	Placer	PNF	New	
32	5	435570	Laura Kay 1-2	Yavapai	2015-0055541	10N	1E	12	20	1	\$ 155	Placer	PNF	New	
33	5	435571	Laura Kay 1-3	Yavapai	2015-0055542	10N	1E	12	20	1	\$ 155	Placer	PNF	New	
34	5	126538	Mandala 10	Yavapai	1371 343	10N	2E	31	20	1	\$ 155	Placer		20	
35	5	129334	Mandala 12	Yavapai	1376 706	10N	2E	30	20	1	\$ 155	Placer		27.95	Amended to 20 acres 08/14
36	5	157621	Mandala 14	Yavapai	1437 981	10N	2E	30	20	1	\$ 155	Placer		20	
37	5	102389	Mandala 2 & 3	Yavapai	1293 289	10N	2E	30	20	1	\$ 155	Placer		40	
38	5	126535	Mandala 7	Yavapai	1371 337	10N	2E	30	20	1	\$ 155	Placer		20	
39	5	126536	Mandala 8	Yavapai	1371 339	10N	2E	30	20	1	\$ 155	Placer		20	
40	5	126537	Mandala 9	Yavapai	1371 341	10N	2E	30	20	1	\$ 155	Placer		20	
41	5	170911	Wednesday Hope #1	Yavapai	1467 691	10N	2E	31	20	1	\$ 155	Placer		20	
42	5	11413	Wednesday Hope #4	Yavapai	1015 726, 1799 33, 1569 374	9.5N/10N	2E/2E	20/32	20	1	\$ 155	Placer		20	
43	6	329388	Bad Luck	Yavapai	2780 912	12N	1W	14, 23	20	1	\$ 155	Placer	PNF	20	
44	6	235841	Betty #4	Yavapai	1713 778	12N	1W	14	20	1	\$ 155	Placer	PNF	20	
45	6	235842	Betty #5	Yavapai	1713 780	12N	1W	14	20	1	\$ 155	Placer	PNF	20	
46	6	174224	Big Rock #1	Yavapai	1469 76	12N	1W	10, 11	20	1	\$ 155	Placer	PNF	20	
47	6	174225	Big Rock #2	Yavapai	1469 78	12N	1W	10	20	1	\$ 155	Placer	PNF	20	
48	6	236096	Gary's Place #1A	Yavapai	1714 193	12N	1W	14	20	1	\$ 155	Placer	PNF	20	
49	6	329390	Good Luck	Yavapai	2780 916	12N	1W	23, 24	20	1	\$ 155	Placer	PNF	20	
50	6	329391	Great Luck	Yavapai	2780 918	12N	1W	24	20	1	\$ 155	Placer	PNF	20	
51	6	329389	No Luck	Yavapai	2780 914	12N	1W	23	20	1	\$ 155	Placer	PNF	20	
52	6	364821	Ray's Right Place	Yavapai	3837647 4247 553	12N	1W	24	17.0	1	\$ 155	Placer	PNF	40	BLM corrected their records to 17 acres
53	7	366267	Cobi's Gold	Yavapai	4281 505	11.5N	1E	19	20	1	\$ 155	Placer	PNF	20	
54	7	427326	Rex's Place	Yavapai	4914 661	11.5N	1E	30	20	1	\$ 155	Placer	PNF	20	
55	7	366269	Rough Road	Yavapai	4281 503	11.5N	1E	30	20	1	\$ 155	Placer	PNF	20	
56	7	366271	Tegan's Bank	Yavapai	4281 504	11.5N	1E	30	20	1	\$ 155	Placer	PNF	20	
57	7	89420	Wolf #1	Yavapai	0961 673, 90 203541	11.5N	1E	31	20	1	\$ 155	Placer	PNF	20	Quit Claim Deed to RR is recorded in Maricopa County
58	7	89421	Wolf #2	Yavapai	0961 674, 2207 41	11.5N	1E	31	20	1	\$ 155	Placer	PNF	20	
59	7	89422	Wolf #3	Yavapai	0961 675, 2207 41	11.5N	1E	31	20	1	\$ 155	Placer	PNF	20	
60	7	89423	Wolf #4	Yavapai	0961 676, 2207 41	11.5N/11N	1E/1E	31/6	20	1	\$ 155	Placer	PNF	20	
61	7	300332	Wolf #5	Yavapai	2208 526	11.5N	1E	31	20	1	\$ 155	Placer	PNF	20	
62	7	300333	Wolf #6	Yavapai	2208 524	11.5N	1E	5, 6	20	1	\$ 155	Placer	PNF	20	
63	8	82213	Bean Bag #1	Yavapai	0965 338 1252 276	12N	1W	28	20	1	\$ 155	Placer	PNF	20	1252 276 Added
64	8	435561	Bean Bag 2-1	Yavapai	2015-0055543	10N	2E	30	20	1	\$ 155	Placer	PNF	New	

RECEIVED  
 STATE OFFICE  
 108 AUG 22 PM 2: 21  
 PHOENIX, ARIZONA

RRPC Master Claims List as of September 1, 2018

\$ 43,865 <<Total Projected Maintenance Fee for 2018

283 \$ 155.00 <Enter Current Rate

#	Map	AMC #	Claim Name	County	Cnty Recorder Data Record/Book Page	Township	Range	Section	Total Acres	20 Acre Segments	Maint. Fee	Lode /Placer	PNF Lands	Original 2012 Acres	Comments
65	8	435562	Bean Bag 2-2	Yavapai	2015-0055544	10N	2E	30	20	1	\$ 155	Placer	PNF	New	
66	8	328605	Burro #1	Yavapai	2742 987	12N	1W	33	20	1	\$ 155	Placer	PNF	20	
67	8	328606	Burro #2	Yavapai	2742 985	11N	1W	4	20	1	\$ 155	Placer	PNF	20	
68	8	142356	Donkey Mine #4	Yavapai	1422 292	12N	1W	33	20	1	\$ 155	Lode	PNF	20	Filed as lode claim
69	8	437451	Goodwin 1-1	Yavapai	2016-0019094	12N	1W	28, 33	20	1	\$ 155	Placer	PNF	31.68	Amended to 20 acres March 2016
70	8	437452	Goodwin 1-2	Yavapai	2016-0019093	12N	1W	33	20	1	\$ 155	Placer	PNF		New filing, 10 acre - March 2016
71	8	329318	Mercer's Place	Yavapai	2777 216, 3288 700	11N	1W	4	20	1	\$ 155	Placer	PNF	20	
72	8	76951	Merciful Heavens #2	Yavapai	1329 344	12N/11N	1W/1W	33/4	20	1	\$ 155	Placer	PNF	20	BLM doesn't show 11N, 1W, 4
73	8	313473	Patriot 1	Yavapai	2347 704	11N	1W	4	20	1	\$ 155	Placer	PNF	20	
74	8	313474	Patriot 2	Yavapai	2347 706	11N	1W	3, 4	20	1	\$ 155	Placer	PNF	20	
75	8	313475	Patriot 3	Yavapai	2347 708	11N	1W	3	20	1	\$ 155	Placer	PNF	20	
76	8	313476	Patriot 4	Yavapai	2347 710	11N	1W	3	20	1	\$ 155	Placer	PNF	20	
77	8	313477	Patnot 5	Yavapai	2347 712	11N	1W	3	20	1	\$ 155	Placer	PNF	20	
78	8	130489	Protecto 2	Yavapai	1381 826	12N	1W	33	20	1	\$ 155	Lode	PNF	20	Filed as lode claim
79	9	329394	Bonny	Yavapai	2780 924	12N	1W	30	20	1	\$ 155	Placer	PNF	20	
80	9	331455	Chris #1	Yavapai	2919 631	12N	2W	36	20.0	1	\$ 155	Placer	PNF	20	
81	9	329392	Clinton	Yavapai	2780 920	12N/12N	1W/2W	30/25	20	1	\$ 155	Placer	PNF	20	
82	9	329393	Clyde	Yavapai	2780 922	12N/12N	1W/2W	30/25	20	1	\$ 155	Placer	PNF	20	
83	9	356382	Ducbill #1	Yavapai	27429 1402 63	12N	1W	17	20	1	\$ 155	Lode	PNF	20	Filed as lode claim
84	9	356383	Ducbill #2	Yavapai	27430 1402 65	12N	1W	17	20	1	\$ 155	Lode	PNF	20	Filed as lode claim
85	9	95198	Gold Palace I	Yavapai	1256 447	12N	1W	19	20	1	\$ 155	Placer	PNF	20	
86	9	95199	Gold Palace II	Yavapai	1256 450	12N	1W	19	20	1	\$ 155	Placer	PNF	20	
87	9	95200	Gold Palace III	Yavapai	1256 453	12N	1W	19	20	1	\$ 155	Placer	PNF	20	
88	9	95201	Gold Palace IV	Yavapai	1256 456	12N	1W	19	20	1	\$ 155	Placer	PNF	20	
89	9	95202	Gold Palace V	Yavapai	1256 459	12N	1W	19	20	1	\$ 155	Placer	PNF	20	
90	9	95203	Gold Palace VI	Yavapai	1256 462	12N	1W	19	20	1	\$ 155	Placer	PNF	20	BLM shows More Than Lots of Rock
91	9	95204	Gold Palace VII	Yavapai	1256 465	12N	1W	19	20	1	\$ 155	Placer	PNF	20	BLM shows Lots of Rock
92	9	95205	Gold Palace VIII	Yavapai	1256 468	12N	1W	30	20	1	\$ 155	Placer	PNF	20	
93	9	358378	Hidden Treasure	Yavapai	3633816 4076 796	12N/12N	1W/2W	30,31/25,36	20	1	\$ 155	Placer	PNF	20	
94	10	358379	Aquarius Ext. West #1	Yavapai	3633817 4076 797	10N	2E	18	20	1	\$ 155	Placer		20	
95	10	358380	Aquarius Ext. West #2	Yavapai	3633818 4076 798	10N	2E	18	20	1	\$ 155	Placer		20	
96	10	358381	Aquarius Ext. West #3	Yavapai	3633819 4076 799	10N	2E	18	20	1	\$ 155	Placer		20	
97	10	358382	Aquarius Ext. West #4	Yavapai	3633820 4076 800	10N	2E	18	20	1	\$ 155	Placer		20	
98	10	48976	Aquarius #1	Yavapai	0801 192 ***	10N	2E	7	20	1	\$ 155	Lode		20	Can not find Location Notice. Filed as lode claim
99	10	62606	Aquarius #2	Yavapai	1001 437	10N	2E	7	20	1	\$ 155	Placer		20	
100	10	48977	Aquarius #3	Yavapai	0801 194 ***	10N	2E	7, 18	20	1	\$ 155	Placer		20	Can not find Location Notice
101	10	435083	Aquarius Extension 1	Yavapai	2015-0052260	10N	2E	18	20	1	\$ 155	Placer		New	
102	10	435084	Aquarius Extension 2	Yavapai	2015-0052261	10N	2E	18	20	1	\$ 155	Placer		New	
103	10	435085	Aquarius Extension 3	Yavapai	2015-0052262	10N	2E	18	20	1	\$ 155	Placer		New	
104	10	435086	Aquarius Extension 4	Yavapai	2015-0052263	10N	2E	18	20	1	\$ 155	Placer		New	
105	11	254412	Hinny	Yavapai	4069 601, 1341 96 1807 656	11N	1E	34	16.22	1	\$ 155	Placer	PNF	120	Amended to 16.22 acres 08/14 (Guich Placer)
106	11	254410	Jackass	Yavapai	4069 605	11N	1E	34, 35	19.97	1	\$ 155	Placer	PNF	40	Amended to 19.97 acres 08/14
107	11	254411	Jenny	Yavapai	4069 602	11N	1E	34	20	1	\$ 155	Placer	PNF	20	Revised with latest amended claim filing
108	11	328742	Red Bird #11	Yavapai	2754 072	10N	1E	1	40	2	\$ 310	Placer	PNF	140	OK - 7 person association
109	11	74736	Sharon Lee #3	Yavapai	0912 399	10N	1E	2	20	1	\$ 155	Placer	PNF	160	
110	11	429736	Sharon Lee 1-1	Yavapai	2014-0040492	11N	1E	35, 36	20	1	\$ 155	Placer	PNF	New	
111	11	429737	Sharon Lee 1-2	Yavapai	2014-0040493	11N	1E	35, 36	20	1	\$ 155	Placer	PNF	New	
112	11	429738	Sharon Lee 1-3	Yavapai	2014-0040494	11N	1E	35, 36	20	1	\$ 155	Placer	PNF	New	
113	11	429739	Sharon Lee 1-4	Yavapai	2014-0040495	11N	1E	35, 36	20	1	\$ 155	Placer	PNF	New	
114	11	429740	Sharon Lee 2-1	Yavapai	2014-0040496	11N	1E	35	20	1	\$ 155	Placer	PNF	New	
115	11	429741	Sharon Lee 2-2	Yavapai	2014-0040497	11N	1E	35	20	1	\$ 155	Placer	PNF	New	
116	11	429742	Sharon Lee 2-3	Yavapai	2014-0040498	11N	1E	35	20	1	\$ 155	Placer	PNF	New	
117	11	429743	Sharon Lee 4-1	Yavapai	2014-0040499	10N	1E	1, 2	20	1	\$ 155	Placer	PNF	New	
118	11	429744	Sharon Lee 4-2	Yavapai	2014-0040500	10N	1E	1, 2	20	1	\$ 155	Placer	PNF	New	
119	11	429745	Sharon Lee 4-3	Yavapai	2014-0040501	10N	1E	1, 2	20	1	\$ 155	Placer	PNF	New	
120	11	429746	Sharon Lee 4-4	Yavapai	2014-0040502	10N	1E	1, 2	20	1	\$ 155	Placer	PNF	New	
121	11	429747	Sharon Lee 4-5	Yavapai	2014-0040503	10N	1E	1, 2	20	1	\$ 155	Placer	PNF	New	
122	11	429748	Sharon Lee 4-6	Yavapai	2014-0040504	10N	1E	1, 2	20	1	\$ 155	Placer	PNF	New	
123	12	326313	Carrie #3	Maricopa	93 0174160	7N	3W	30	20	1	\$ 155	Placer		20	
124	12	326314	Carrie #4	Maricopa	93 0174159	7N	3W	30	20	1	\$ 155	Placer		20	
125	12	437934	Carrie 1-1	Maricopa	2016-0242927	7N	3W	31	20	1	\$ 155	Placer		40	Amended to 20 acres March 2016
126	12	437449	Carrie 1-2	Maricopa	2016-0222160	7N	3W	31	20	1	\$ 155	Placer			New filing - March 2016
127	12	326312	Carrie 2-1	Maricopa	2016-0222161	7N	3W	31	20	1	\$ 155	Placer		40	Amended to 20 acres March 2016
128	12	437450	Carrie 2-2	Maricopa	2016-0222162	7N	3W	31	20	1	\$ 155	Placer			New filing - March 2016

RECEIVED  
 REGISTERED OFFICE  
 PHOENIX ARIZONA  
 AUG 22 PM 1:21

RRPC Master Claims List as of September 1, 2018

\$ 43,865 <<Total Projected Maintenance Fee for 2018

283 \$ 155.00 ~Enter Current Rate

#	Map	AMC #	Claim Name	County	Cnty Recorder Data Record/Book Page	Township	Range	Section	Total Acres	20 Acre Segments	Maint. Fee	Lode /Placer	PNF Lands	Original 2012 Acres	Comments
129	12	291104	Cas #2	Maricopa	92 0366284, 88 598383	7N	3W	29	20	1	\$ 155	Placer		20	
130	12	410363	Cass # 10	Maricopa	11 0735632	7N	3W	29	20	1	\$ 155	Placer		20	
131	12	328698	Cass No. 4	Maricopa	93 0885578	7N	3W	29	20	1	\$ 155	Placer		20	
132	12	328699	Cass No. 5	Maricopa	93 0885577	7N	3W	29	20	1	\$ 155	Placer		20	
133	12	328700	Cass No. 6	Maricopa	93 0885576	7N	3W	29	20	1	\$ 155	Placer		20	
134	12	328701	Cass No. 7	Maricopa	93 0885575	7N	3W	29	20	1	\$ 155	Placer		20	
135	12	328702	Cass No. 8	Maricopa	93 0885574	7N	3W	29	20	1	\$ 155	Placer		20	
136	12	406356	Cass No. 9	Maricopa	11 0623988	7N	3W	29	20	1	\$ 155	Placer		20	
137	12	374275	Charles' Dream	Maricopa	06 1491112	7N	3W	20	20	1	\$ 155	Placer		20	
138	12	329800	Gypsy Moth 1	Maricopa	94 0218517	7N	3W	21	20	1	\$ 155	Placer		20	
139	12	329801	Gypsy Moth 2	Maricopa	94 0218518	7N	3W	21	20	1	\$ 155	Placer		20	
140	12	326325	Jake #3	Maricopa	93 0174145	7N	3W	29	20	1	\$ 155	Placer		40	Amended to 20 acres.
141	12	429695	Jake 1-1	Maricopa	2014-0584266	7N	3W	29	20	1	\$ 155	Placer		New	
142	12	429696	Jake 1-2	Maricopa	2014-0584267	7N	3W	29	20	1	\$ 155	Placer		New	
143	12	429697	Jake 1-3	Maricopa	2014-0584268	7N	3W	29	20	1	\$ 155	Placer		New	
144	12	429698	Jake 1-4	Maricopa	2014-0584269	7N	3W	29	20	1	\$ 155	Placer		New	
145	12	429699	Jake 2-1	Maricopa	2014-0584270	7N	3W	29	20	1	\$ 155	Placer		New	
146	12	429700	Jake 2-2	Maricopa	2014-0584271	7N	3W	29	20	1	\$ 155	Placer		New	
147	12	429701	Jake 2-3	Maricopa	2014-0584272	7N	3W	29	20	1	\$ 155	Placer		New	
148	12	429702	Jake 2-4	Maricopa	2014-0584273	7N	3W	29	20	1	\$ 155	Placer		New	
149	12	333426	La Siesta #1	Maricopa	95 0185054	7N	3W	30	20	1	\$ 155	Placer		20	
150	12	333427	La Siesta #3	Maricopa	95 0185055	7N	3W	30	20	1	\$ 155	Placer		20	
151	12	374274	Loni's Place	Maricopa	06 1491113	7N	3W	20	20	1	\$ 155	Placer		20	
152	12	326319	Pat	Maricopa	93 0174152	7N	3W	31	20	1	\$ 155	Placer		20	
153	12	326316	Pennyweight #2	Maricopa	93 0174156	7N	3W	29	20	1	\$ 155	Placer		40	Amended to 20 acres 08/14
154	12	326315	Pennyweight 1-1	Maricopa	2016-0222163	7N	3W	29	20	1	\$ 155	Placer		40	Amended to 20 acres March 2016
155	12	437453	Pennyweight 1-2	Maricopa	2016-0222164	7N	3W	29	20	1	\$ 155	Placer			New filing - March 2016
156	12	326327	Pilgrim #1	Maricopa	93 0174153	7N	3W	31	20	1	\$ 155	Placer		20	
157	12	429724	Randy B 1	Maricopa	2014-0584262	7N	3W	30	20	1	\$ 155	Placer		New	
158	12	429725	Randy B 2	Maricopa	2014-0584263	7N	3W	30	20	1	\$ 155	Placer		New	
159	12	429726	Randy B 3	Maricopa	2014-0584264	7N	3W	30	20	1	\$ 155	Placer		New	
160	12	429727	Randy B 4	Maricopa	2014-0584265	7N	3W	30	20	1	\$ 155	Placer		New	
161	12	326772	Range Bull # 1	Maricopa	93 0362063	7N	3W	21	20	1	\$ 155	Placer		20	Actually 40 acres
162	12	247112	Sando	Maricopa	85 0559653	7N	3W	28	20	1	\$ 155	Placer		20	
163	13	350275	Gold Bug	Maricopa	98 0535738	6N	6W	26	20	1	\$ 155	Placer		20	
164	13	350276	Gold Master	Maricopa	98 0535739	6N	6W	26	20	1	\$ 155	Placer		20	
165	13	350278	Mine Lab	Maricopa	98 0535741	6N	6W	26	20	1	\$ 155	Placer		20	
166	13	331233	Red Basin #1	Maricopa	14 0184527	6N	6W	26	145.45	8	\$ 1,240	Placer		160	OK - 8 person association
167	13	350279	Webster Mine	Maricopa	98 0535742	6N	6W	26	20	1	\$ 155	Placer		20	
168	13	350280	Whistler	Maricopa	98 0535743	6N	6W	26	20	1	\$ 155	Placer		20	
169	13	350281	Wickenburg	Maricopa	98 0535744	6N	6W	26	20	1	\$ 155	Placer		20	
170	14	321061	Lefty #2	Yavapai	2479 560	8N	1E	30	20	1	\$ 155	Placer		20	BLM shows etty #2
171	14	314631	RR-Humbug #3	Yavapai	2360 845	8N	1E	29, 30	20	1	\$ 155	Placer		60	Amended to 20 acres. 08/14
172	14	429728	RR-Humbug 1-1	Yavapai	2014-0040505	8N	1E	31	20	1	\$ 155	Placer		New	
173	14	429729	RR-Humbug 1-2	Yavapai	2014-0040506	8N	1E	31	20	1	\$ 155	Placer		New	
174	14	429730	RR-Humbug 1-3	Yavapai	2014-0040507	8N	1E	31	20	1	\$ 155	Placer		New	
175	14	429731	RR-Humbug 1-4	Yavapai	2014-0040508	8N	1E	31	20	1	\$ 155	Placer		New	
176	14	429732	RR-Humbug 1-5	Yavapai	2014-0040509	8N	1E	31	20	1	\$ 155	Placer		New	
177	14	429733	RR-Humbug 1-6	Yavapai	2014-0040510	8N	1E	31	20	1	\$ 155	Placer		New	
178	14	429734	RR-Humbug 2-1	Yavapai	2014-0040511	8N	1E	31	20	1	\$ 155	Placer		New	
179	14	429735	RR-Humbug 2-2	Yavapai	2014-0040512	8N	1E	31	20	1	\$ 155	Placer		New	
180	15	244561	Gold Dust #2	Yavapai	1781 510	11N	3E	30	6.88	1	\$ 155	Placer		6.88	
181	15	196365	Turkey Buzzard #1	Yavapai	1529 712	11N	3E	30	13.77	1	\$ 155	Placer		13.77	
182	15	258456	Turkey Buzzard #2	Yavapai	1838 872	11N	3E	30	20	1	\$ 155	Placer		20	
183	15	258457	Turkey Buzzard #3	Yavapai	1838 874	11N	3E	30	20	1	\$ 155	Placer		20	
184	15	258458	Turkey Buzzard #4	Yavapai	1838 876	11N	3E	30	20	1	\$ 155	Placer		20	
185	15	258455	Turkey Buzzard Ext.	Yavapai	1838 870	11N	3E	30	10	1	\$ 155	Placer		10	
186	16	446011	Luck Eleven	Maricopa	2017-0736189	7N	5W	9	20	1	\$ 155	Placer		20	
187	16	430534	Lucky Eight	Maricopa	2015-0077601	7N	5W	3	20	1	\$ 155	Placer		20	
188	16	430535	Lucky Nine	Maricopa	2015-0077602	7N	5W	3	20	1	\$ 155	Placer		20	
189	16	411385	Lucky Seven	Maricopa	2015-0047844	7N	5W	3	20	1	\$ 155	Placer		20	
190	16	446010	Lucky Ten	Maricopa	2017-0736188	7N	5W	4	20	1	\$ 155	Placer		20	
191	17	407030	Carols Corner	Maricopa	11 0623989	7N	3W	18	20	1	\$ 155	Placer		20	
192	17	410364	Golden Sands	Maricopa	11 073563	7N	3W	18	20	1	\$ 155	Placer		20	

RECEIVED  
 STATE OFFICE  
 2018 AUG 22 10 21 AM  
 PHOENIX, ARIZONA



RRPC Master Claims List as of September 1, 2018

\$ 43,865 <<Total Projected Maintenance Fee for 2018

283 \$ 155.00 <-Enter Current Rate

#	Map	AMC #	Claim Name	County	Cnty Recorder Data Record/Book Page	Township	Range	Section	Total Acres	20 Acre Segments	Maint. Fee	Lode /Placer	PNF Lands	Original 2012 Acres	Comments
193	17	429716	Ocotillo 1-1	Maricopa	2014-0584274	7N	3W	17, 20	20	1	\$ 155	Placer		New	
194	17	429717	Ocotillo 1-2	Maricopa	2014-0584275	7N	3W	17, 20	20	1	\$ 155	Placer		New	
195	17	429718	Ocotillo 1-3	Maricopa	2014-0584276	7N	3W	17, 20	20	1	\$ 155	Placer		New	
196	17	429719	Ocotillo 1-4	Maricopa	2014-0584277	7N	3W	17, 20	20	1	\$ 155	Placer		New	
197	17	429720	Ocotillo 2-1	Maricopa	2014-0584278	7N	3W	17, 18	20	1	\$ 155	Placer		New	
198	17	429721	Ocotillo 2-2	Maricopa	2014-0584279	7N	3W	17, 18	20	1	\$ 155	Placer		New	
199	17	429722	Ocotillo 2-3	Maricopa	2014-0584280	7N	3W	17, 18	20	1	\$ 155	Placer		New	
200	17	429723	Ocotillo 2-4	Maricopa	2014-0584281	7N	3W	17, 18	20	1	\$ 155	Placer		New	
201	17	327930	Red Bird # 7	Maricopa	93 0897433	7N	3W	17	20	1	\$ 155	Placer		20	Actually 40 acres.
202	17	327931	Red Bird # 8	Maricopa	93 0897432	7N	3W	20	20	1	\$ 155	Placer		20	
203	17	328302	Red Bird # 9	Maricopa	93 0897431	7N	3W	17	20	1	\$ 155	Placer		140	Amended to 20 acres 08/14
204	17	374726	Roslyn's Roost	Maricopa	06 1445012	7N	3W	17	20	1	\$ 155	Lode		20	Filed as lode claim
205	18	448723	Crook City Gold	Yavapai	2017-0066715	12N	2W	12	20	1	\$ 155	Placer			
206	18	450543	Crooks Canyon Gold #4	Yavapai	2018-0022975	12N	2W	12	20	1	\$ 155	Placer			
207	18	450544	Crooks Canyon Gold #5	Yavapai	2018-0022974	12N	2W	1	20	1	\$ 155	Placer			
208	18	448724	Venezia Gold	Yavapai	2017-0066714	12N	2W	12, 13	20	1	\$ 155	Placer			
209	19	326322	Double R	Maricopa	12 0735517	6N	4W	12	80	4	\$ 620	Placer		160	OK - 5 person association
210	19	329020	RR #1	Maricopa	94 0021782	6N	4W	1	20	1	\$ 155	Placer		20	
211	19	329021	RR #2	Maricopa	94 0021783	6N	4W	1	20	1	\$ 155	Placer		20	
212	19	329022	RR #3	Maricopa	94 0021784	6N	4W	1	20	1	\$ 155	Placer		20	
213	19	329023	RR #4	Maricopa	94 0021785	6N	4W	1	20	1	\$ 155	Placer		20	
214	19	339964	RR #5	Maricopa	96 0488373	6N	4W	1	20	1	\$ 155	Placer		20	
215	19	339965	RR #6	Maricopa	96 0488374	6N	4W	1	20	1	\$ 155	Placer		20	
216	19	364688	RR #7	Maricopa	05 0477984	6N	4W	1	20	1	\$ 155	Placer		20	
217	19	364689	RR #8	Maricopa	05 0477985	6N	4W	1	20	1	\$ 155	Placer		20	
218	21	64830	Catclaw	Yavapai	0912 239	9N	4W	6	20	1	\$ 155	Lode		20	Filed as lode claim
219	21	350910	Devils Nest AU 12	Yavapai	3620 62	9N	4W	6	20	1	\$ 155	Lode		20	Filed as lode claim
220	21	350907	Devils Nest AU 9	Yavapai	3620 60	9N	4W	6	20	1	\$ 155	Lode		20	Filed as lode claim
221	21	251044	Faith #3	Yavapai	1812 836	9N	5W	13	20	1	\$ 155	Placer		20	
222	21	350905	King Duck II	Yavapai	4247 552	10N/9N	4W/4W	31/6	20	1	\$ 155	Lode		20	Filed as lode claim, and BLM shows 4E, sec 6
223	21	429708	Leave No Holes 1	Yavapai	2014-0040513	9N	5W	12	20	1	\$ 155	Placer		New	
224	21	429709	Leave No Holes 2	Yavapai	2014-0040514	9N	5W	12	20	1	\$ 155	Placer		New	
225	21	429710	Leave No Holes 3	Yavapai	2014-0040515	9N	5W	12	20	1	\$ 155	Placer		New	
226	21	429711	Leave No Holes 4	Yavapai	2014-0040516	9N	5W	12	20	1	\$ 155	Placer		New	
227	21	429712	Leave No Holes 5	Yavapai	2014-0040517	9N	5W	12	20	1	\$ 155	Placer		New	
228	21	429713	Leave No Holes 6	Yavapai	2014-0040518	9N	5W	12	20	1	\$ 155	Placer		New	
229	21	429714	Leave No Holes 7	Yavapai	2014-0040519	9N	5W	12	20	1	\$ 155	Placer		New	
230	21	429715	Leave No Holes 8	Yavapai	2014-0040520	9N	5W	12	20	1	\$ 155	Placer		New	
231	21	350906	Little Terry	Yavapai	4247 551	9N	4W	6	20	1	\$ 155	Lode		20	Filed as lode claim
232	21	251047	Lords Blessing	Yavapai	1803 415	9N	5W	13	20	1	\$ 155	Placer		20	
233	21	68531	Thomason	Yavapai	0121 511	9N	4W	7	20	1	\$ 155	Placer		20	
234	22	429675	C-6 Placer 1	La Paz	2014-02950	4N	20W	23	20	1	\$ 155	Placer		New	
235	22	429676	C-6 Placer 2	La Paz	2014-02951	4N	20W	23	20	1	\$ 155	Placer		New	
236	22	429677	C-6 Placer 3	La Paz	2014-02952	4N	20W	23	20	1	\$ 155	Placer		New	
237	22	429678	CD7 Placer 1	La Paz	2014-02953	4N	20W	15	20	1	\$ 155	Placer		New	
238	22	429679	CD7 Placer 2	La Paz	2014-02954	4N	20W	15	20	1	\$ 155	Placer		New	
239	22	429680	CD7 Placer 3	La Paz	2014-02955	4N	20W	15	20	1	\$ 155	Placer		New	
240	22	429681	CD7 Placer 4	La Paz	2014-02956	4N	20W	14	20	1	\$ 155	Placer		New	
241	22	429682	CD7 Placer 5	La Paz	2014-02957	4N	20W	23	20	1	\$ 155	Placer		New	
242	22	429683	CD7 Placer 6	La Paz	2014-02958	4N	20W	23	20	1	\$ 155	Placer		New	
243	22	433937	Diablo Placer 1	La Paz	2015-03207	4N	20W	24	20	1	\$ 155	Placer		New	
244	22	433938	Diablo Placer 2	La Paz	2015-03208	4N	20W	24	20	1	\$ 155	Placer		New	
245	22	433939	Diablo Placer 3	La Paz	2015-03209	4N	20W	23	20	1	\$ 155	Placer		New	
246	22	433940	Diablo Placer 4	La Paz	2015-03210	4N	20W	23	20	1	\$ 155	Placer		New	
247	22	440315	Diablo Placer 5	La Paz	2016-03907	4N	20W	23	20	1	\$ 155	Placer		New	
248	22	440316	Diablo Placer 6	La Paz	2016-03908	4N	20W	23	20	1	\$ 155	Placer		New	
249	22	440317	Diablo Placer 7	La Paz	2016-03909	4N	20W	23	20	1	\$ 155	Placer		New	
250	22	440318	Diablo Placer 8	La Paz	2016-03910	4N	20W	23	10	1	\$ 155	Placer		New	
251	22	435566	Eastside Placer 1	La Paz	2015-04234	4N	20W	23	20	1	\$ 155	Placer		New	
252	22	435567	Eastside Placer 2	La Paz	2015-04236	4N	20W	23	20	1	\$ 155	Placer		New	
253	22	435568	Eastside Placer 3	La Paz	2015-04235	4N	20W	23	10	1	\$ 155	Placer		New	
254	23	326754	Keystone #1	Pinal	1922 836	5S	15E	4	20	1	\$ 155	Placer		20	
255	23	326764	Keystone #11	Pinal	1922 856	5S	15E	4	20	1	\$ 155	Placer		20	
256	23	326765	Keystone #12	Pinal	1922 858	5S	15E	4	20	1	\$ 155	Placer		20	

RECEIVED  
 STATE OFFICE  
 AUG 22 PM 2:21  
 PHOENIX, ARIZONA

RRPC Master Claims List as of September 1, 2018

\$ 43,865 <<Total Projected Maintenance Fee for 2018

283 \$ 155.00 <Enter Current Rate

#	Map	AMC #	Claim Name	County	Cnty Recorder Data Record/Book Page	Township	Range	Section	Total Acres	20 Acre Segments	Maint. Fee	Lode /Placer	PNF Lands	Original 2012 Acres	Comments
257	23	326757	Keystone #4	Pinal	1922 842	5S	15E	4	20	1	\$ 155	Placer		20	
258	23	326758	Keystone #5	Pinal	1922 844	5S	15E	4	20	1	\$ 155	Placer		20	
259	23	326760	Keystone #7	Pinal	1922 848	5S	15E	4	20	1	\$ 155	Placer		20	
260	23	326761	Keystone #8	Pinal	1922 850	5S	15E	4	20	1	\$ 155	Placer		20	
261	23	326762	Keystone #9	Pinal	1922 852	5S	15E	4	20	1	\$ 155	Placer		20	
262	24	451088	C and S Honey Hole	Yavapai	2018-0022978	11N	1E	25	20	1	\$ 155	Placer	PNF	New	May-18
263	24	451089	Ron's Roost	Yavapai	2018-0022979	11N	1E	25	20	1	\$ 155	Placer	PNF	New	May-18
264	24	451091	Wayne's World	Yavapai	2018-0022977	11N	1E	36	20	1	\$ 155	Placer	PNF	New	May-18
265	26	429669	Bumble Bee King 1	Yavapai	2014-0040521	9N	2E	5	20	1	\$ 155	Placer		New	
266	26	429670	Bumble Bee King 2	Yavapai	2014-0040522	9N	2E	5	20	1	\$ 155	Placer		New	
267	26	429671	Bumble Bee King 3	Yavapai	2014-0040523	9N	2E	5	20	1	\$ 155	Placer		New	
268	26	429672	Bumble Bee King 4	Yavapai	2014-0040524	9N	2E	5	20	1	\$ 155	Placer		New	
269	26	429673	Bumble Bee King 5	Yavapai	2014-0040525	9N	2E	5	20	1	\$ 155	Placer		New	
270	26	429674	Bumble Bee King 6	Yavapai	2014-0040526	9N	2E	5	20	1	\$ 155	Placer		New	
271	27	314304	Oro De Valenzuela	Yavapai	3436 378	11N	1E	14	20	1	\$ 155	Placer	PNF	23.42	Amended to 20 acres 08/14
272	28	364340	Mary Francis	Yavapai	3824744 4236 718	13N	1E	29	16	1	\$ 155	Placer		16	

5,548.9 283 \$ 43,865  
 283 segments x \$155 = \$ 43,865

Notes:

Au Sum 1 and Wolf 4 are duplicated in BLM records.  
 All 11 lode claims are listed as 20.66 acres, not 20 acres.  
 Col. J = Acreage recorded by BLM

151098 OK  
 151089  
 C. L. G. B. O.

RECEIVED  
 PHOENIX, ARIZONA  
 2018 AUG 22 P 2:22  
 ARIZONA STATE OFFICE



**United States Department of the Interior**  
**Bureau of Land Management**  
 DIV OF LANDS, MINRLS & ENERGY  
 ONE N CENTRAL AVE  
 PHOENIX, AZ 85004 -4427  
 Phone: 602-417-9200

Receipt

No: 4241956

<b>Transaction #:</b> 4357380	
<b>Date of Transaction:</b> 08/22/2018	
<b>CUSTOMER:</b>	
ROADRUNNER PROSPECTORS CLUB INC PO BOX 56804 PHOENIX, AZ 85079-6804 US	

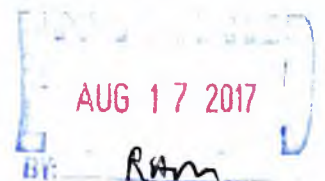
LINE #	QTY	DESCRIPTION	REMARKS	UNIT PRICE	TOTAL
1	1.00	LOCATABLE MINERALS / MINING CLAIMS-NOT NEW-UNADJUD, ONE AUTH NO. ONLY / MINING CLAIM MONEY RECEIVED <b>CASES: AMC374513/\$43865.00</b>	2019 MAINT/283	- n/a -	43865.00
<b>TOTAL:</b>					<b>\$43,865.00</b>

PAYMENT INFORMATION			
1	AMOUNT:	43865.00	POSTMARKED: N/A
	TYPE:	CHECK	RECEIVED: 08/22/2018
	CHECK NO:	9459	
	NAME:	ROADRUNNER PROSPECTORS CLUB INC PO BOX 56804 PHOENIX AZ 85079-6804 US	

REMARKS

This receipt was generated by the automated BLM Collections and Billing System and is a paper representation of a portion of the official electronic record contained therein.

				102389
95198	406356	339964	313473	11413
96051	407030	348628	314304	126534
	410363	350275	314626	130488
	411385	350903	321061	142355
	427326	356380	326311	157621
	429664	356553	326754	170911
	430534	358378	326772	174224
	430611	358379	327930	191670
	433937	<del>358379</del>	328302	196365
	435083	362558	328593	235841
	435561	364340	328689	236096
	437448	364688	328742	244561
	437934	364820	329013	247112
	440315	365711	329318	251042
	48976	366267	329388	254410
	62606	368415	329800	258455
	64830	371350	331232	291104
	68526	371802	331455	300332
	74734	374274	333426	
	76950	374511	338207	
	82212	374726		
	89414			



#	Map	AMC #	Claim Name	County	Cnty Recorder Data Record/Book Page	Township	Range	Section	Total Acres	20 Acre Segments	Maint. Fe
1	1	374513	Caitlin Lisa	Yavapai	4452 917	12.5, 13N	1W	23,24,35,36	20.0	1	\$ 155
2	1	374512	Cole Ryan	Yavapai	2014-0056442	12.5N	1W	24	18.5	1	\$ 155
3	1	365711	Diggems Paradise	Yavapai	3864391 4269 775	12.5N	1W	26	17.1	1	\$ 155
4	1	191670	Roadrunner #1	Yavapai	1514 754	12.5N	1W	25	12.85	1	\$ 155
5	1	191671	Roadrunner #2	Yavapai	1514 756	12.5N	1W	25	20	1	\$ 155
6	1	348628	Vira Anne 1	Yavapai	2015-0008296	12.5N	1W	27	17.3	1	\$ 155
7	1	430611	Vira Anne 2	Yavapai	2014-0008298	12.5N	1W	27	16.50	1	\$ 155
8	2	328703	Ceedee #1	Yavapai	2746 703	8N	1W	5	20	1	\$ 155
9	2	328593	Ceedee #2	Yavapai	2742 961	8N	1W	5	20	1	\$ 155
10	2	328594	Ceedee #3	Yavapai	2742 963	8N	1W	5	20	1	\$ 155
11	2	328595	Ceedee #4	Yavapai	2742 965	8N	1W	5	20	1	\$ 155
12	2	328704	Ceedee #5	Yavapai	2746 705	8N	1W	5	20	1	\$ 155
13	2	328597	Ceedee #7	Yavapai	2742 969	8N	1W	4	20	1	\$ 155
14	2	328598	Ceedee #8	Yavapai	2742 971	8N	1W	4	20	1	\$ 155
15	3	374511	Carolyn D	Yavapai	4444 69	13N	3W	29	20.0	1	\$ 155
16	3	371802	Happy Times	Yavapai	4390 621	13N	3W	29, 32	20	1	\$ 155
17	3	368415	Jacks Hideaway	Yavapai	4308 863	13N	3W	29	20	1	\$ 155
18	3	366268	Renee's Best Chance	Yavapai	4281 507	13N	3W	32	20	1	\$ 155
19	3	371803	Saddle Tramps	Yavapai	4390 622	13N	3W	29	20	1	\$ 155
20	3	366270	Stuck Duck	Yavapai	4281 506	13N	3W	32	20	1	\$ 155
21	3	371350	Wilgers Wish	Yavapai	4372 442	13N	3W	32	20	1	\$ 155
22	4	96051	JDR #1	Yavapai	1267 825	12.5N	2W	21	20	1	\$ 155
23	4	96052	JDR #2	Yavapai	1267 827	12.5N	2W	21	20	1	\$ 155
24	4	96053	JDR #3	Yavapai	1267 829	12.5N/13N	2W/2W	21/33	20	1	\$ 155
25	5	328705	Genes Dream	Yavapai	2746 707	9.5N	2E	20, 21	20	1	\$ 155
26	5	362558	Holly Marie	Yavapai	3769442 4190 312	9.5N	2E	20, 21	11.45	1	\$ 155
27	5	429703	Janet Lynn 2-1	Yavapai	2014-0040485	10N	1E	12	20	1	\$ 155
28	5	435087	Janet Lynn 2-2	Yavapai	2015-0052258	10N	1E	12, 13	15	1	\$ 155
29	5	435088	Janet Lynn 2-3	Yavapai	2015-0052259	10N	1E	12, 13	15	1	\$ 155
30	5	435569	Laura Kay 1-1	Yavapai	2015-0055540	10N	1E	12	20	1	\$ 155
31	5	435570	Laura Kay 1-2	Yavapai	2015-0055541	10N	1E	12	20	1	\$ 155
32	5	435571	Laura Kay 1-3	Yavapai	2015-0055542	10N	1E	12	20	1	\$ 155
33	5	126538	Mandala 10	Yavapai	1371 343	10N	2E	31	20	1	\$ 155
34	5	129334	Mandala 12	Yavapai	1376 706	10N	2E	30	20	1	\$ 155
35	5	157621	Mandala 14	Yavapai	1437 981	10N	2E	30	20	1	\$ 155
36	5	102389	Mandala 2 & 3	Yavapai	1293 289	10N	2E	30	20	1	\$ 155
37	5	126535	Mandala 7	Yavapai	1371 337	10N	2E	30	20	1	\$ 155
38	5	126536	Mandala 8	Yavapai	1371 339	10N	2E	30	20	1	\$ 155
39	5	126537	Mandala 9	Yavapai	1371 341	10N	2E	30	20	1	\$ 155
40	5	170911	Wednesday Hope #1	Yavapai	1467 691	10N	2E	31	20	1	\$ 155
41	5	11413	Wednesday Hope #4	Yavapai	1015 726, 1799 33, 1569 374	9.5N/10N	2E/2E	20/32	20	1	\$ 155
42	6	329388	Bad Luck	Yavapai	2780 912	12N	1W	14, 23	20	1	\$ 155
43	6	235841	Betty #4	Yavapai	1713 778	12N	1W	14	20	1	\$ 155
44	6	235842	Betty #5	Yavapai	1713 780	12N	1W	14	20	1	\$ 155
45	6	174224	Big Rock #1	Yavapai	1469 76	12N	1W	10, 11	20	1	\$ 155
46	6	174225	Big Rock #2	Yavapai	1469 78	12N	1W	10	20	1	\$ 155
47	6	236096	Gary's Place #1A	Yavapai	1714 193	12N	1W	14	20	1	\$ 155
48	6	329390	Good Luck	Yavapai	2780 916	12N	1W	23, 24	20	1	\$ 155
49	6	329391	Great Luck	Yavapai	2780 918	12N	1W	24	20	1	\$ 155
50	6	329389	No Luck	Yavapai	2780 914	12N	1W	23	20	1	\$ 155
51	6	364821	Ray's Right Place	Yavapai	3837647 4247 553	12N	1W	24	17.0	1	\$ 155
52	7	366267	Cobi's Gold	Yavapai	4281 505	11.5N	1E	19	20	1	\$ 155
53	7	427326	Rexs' Place	Yavapai	4914 661	11.5N	1E	30	20	1	\$ 155
54	7	366269	Rough Road	Yavapai	4281 503	11.5N	1E	30	20	1	\$ 155
55	7	366271	Tegan's Bank	Yavapai	4281 504	11.5N	1E	30	20	1	\$ 155
56	7	89420	Wolf #1	Yavapai	0961 673, 90 203541	11.5N	1E	31	20	1	\$ 155
57	7	89421	Wolf #2	Yavapai	0961 674, 2207 41	11.5N	1E	31	20	1	\$ 155
58	7	89422	Wolf #3	Yavapai	0961 675, 2207 41	11.5N	1E	31	20	1	\$ 155
59	7	89423	Wolf #4	Yavapai	0961 676, 2207 41	11.5N/11N	1E/1E	31/6	20	1	\$ 155
60	7	300332	Wolf #5	Yavapai	2208 526	11.5N	1E	31	20	1	\$ 155
61	7	300333	Wolf #6	Yavapai	2208 524	11N	1E	5, 6	20	1	\$ 155
62	8	82213	Bean Bag #1	Yavapai	0965 338, 1252 276	12N	1W	28	20	1	\$ 155
63	8	435561	Bean Bag 2-1	Yavapai	2015-0055543	10N	2E	30	20	1	\$ 155
64	8	435562	Bean Bag 2-2	Yavapai	2015-0055544	10N	2E	30	20	1	\$ 155
65	8	328605	Burro #1	Yavapai	2742 987	12N	1W	33	20	1	\$ 155
66	8	328606	Burro #2	Yavapai	2742 985	11N	1W	4	20	1	\$ 155
67	8	142356	Donkey Mine #4	Yavapai	1422 292	12N	1W	33	20	1	\$ 155
68	8	437451	Goodwin 1-1	Yavapai	2016-0019094	12N	1W	28, 33	20	1	\$ 155
69	8	437452	Goodwin 1-2	Yavapai	2016-0019093	12N	1W	33	20	1	\$ 155
70	8	329318	Mercer's Place	Yavapai	2777 216, 3288 700	11N	1W	4	20	1	\$ 155
71	8	76951	Merciful Heavens #2	Yavapai	1329 344	12N/11N	1W/1W	33/4	20	1	\$ 155
72	8	313473	Patriot 1	Yavapai	2347 704	11N	1W	4	20	1	\$ 155

#	Map	AMC #	Claim Name	County	Cnty Recorder Data Record/Book Page	Township	Range	Section	Total Acres	20 Acre Segments	Maint. Fee
73	8	313474	Patriot 2	Yavapai	2347 706	11N	1W	3, 4	20	1	\$ 155
74	8	313475	Patriot 3	Yavapai	2347 708	11N	1W	3	20	1	\$ 155
75	8	313476	Patriot 4	Yavapai	2347 710	11N	1W	3	20	1	\$ 155
76	8	313477	Patriot 5	Yavapai	2347 712	11N	1W	3	20	1	\$ 155
77	8	130489	Protecto 2	Yavapai	1381 826	12N	1W	33	20	1	\$ 155
78	9	329394	Bonny	Yavapai	2780 924	12N	1W	30	20	1	\$ 155
79	9	331455	Chris #1	Yavapai	2919 631	12N	2W	36	20.0	1	\$ 155
80	9	329392	Clinton	Yavapai	2780 920	12N/12N	1W/2W	30/25	20	1	\$ 155
81	9	329393	Clyde	Yavapai	2780 922	12N/12N	1W/2W	30/25	20	1	\$ 155
82	9	356382	Ducbill #1	Yavapai	27429 1402 63	12N	1W	17	20	1	\$ 155
83	9	356383	Ducbill #2	Yavapai	27430 1402 65	12N	1W	17	20	1	\$ 155
84	9	95198	Gold Palace I	Yavapai	1256 447	12N	1W	19	20	1	\$ 155
85	9	95199	Gold Palace II	Yavapai	1256 450	12N	1W	19	20	1	\$ 155
86	9	95200	Gold Palace III	Yavapai	1256 453	12N	1W	19	20	1	\$ 155
87	9	95201	Gold Palace IV	Yavapai	1256 456	12N	1W	19	20	1	\$ 155
88	9	95202	Gold Palace V	Yavapai	1256 459	12N	1W	19	20	1	\$ 155
89	9	95203	Gold Palace VI	Yavapai	1256 462	12N	1W	19	20	1	\$ 155
90	9	95204	Gold Palace VII	Yavapai	1256 465	12N	1W	19	20	1	\$ 155
91	9	95205	Gold Palace VIII	Yavapai	1256 468	12N	1W	30	20	1	\$ 155
92	9	358378	Hidden Treasure	Yavapai	3633816 4076 796	12N/12N	1W/2W	30,31/25,36	20	1	\$ 155
93	10	358379	Aquarius Ext. West #1	Yavapai	3633817 4076 797	10N	2E	18	20	1	\$ 155
94	10	358380	Aquarius Ext. West #2	Yavapai	3633818 4076 798	10N	2E	18	20	1	\$ 155
95	10	358381	Aquarius Ext. West #3	Yavapai	3633819 4076 799	10N	2E	18	20	1	\$ 155
96	10	358382	Aquarius Ext. West #4	Yavapai	3633820 4076 800	10N	2E	18	20	1	\$ 155
97	10	48976	Aquarius #1	Yavapai	0801 192 ***	10N	2E	7	20	1	\$ 155
98	10	62606	Aquarius #2	Yavapai	1001 437	10N	2E	7	20	1	\$ 155
99	10	48977	Aquarius #3	Yavapai	0801 194 ***	10N	2E	7, 18	20	1	\$ 155
100	10	435083	Aquarius Extension 1	Yavapai	2015-0052260	10N	2E	18	20	1	\$ 155
101	10	435084	Aquarius Extension 2	Yavapai	2015-0052261	10N	2E	18	20	1	\$ 155
102	10	435085	Aquarius Extension 3	Yavapai	2015-0052262	10N	2E	18	20	1	\$ 155
103	10	435086	Aquarius Extension 4	Yavapai	2015-0052263	10N	2E	18	20	1	\$ 155
104	11	254412	Hinny	Yavapai	4069 601, 1341 96, 1807 656	11N	1E	34	16.22	1	\$ 155
105	11	254410	Jackass	Yavapai	4069 605	11N	1E	34, 35	19.97	1	\$ 155
106	11	254411	Jenney	Yavapai	4069 602	11N	1E	34	20	1	\$ 155
107	11	328742	Red Bird #11	Yavapai	2754 072	10N	1E	1	40	2	\$ 310
108	11	74736	Sharon Lee #3	Yavapai	0912 399	10N	1E	2	20	1	\$ 155
109	11	429736	Sharon Lee 1-1	Yavapai	2014-0040492	11N	1E	35, 36	20	1	\$ 155
110	11	429737	Sharon Lee 1-2	Yavapai	2014-0040493	11N	1E	35, 36	20	1	\$ 155
111	11	429738	Sharon Lee 1-3	Yavapai	2014-0040494	11N	1E	35, 36	20	1	\$ 155
112	11	429739	Sharon Lee 1-4	Yavapai	2014-0040495	11N	1E	35, 36	20	1	\$ 155
113	11	429740	Sharon Lee 2-1	Yavapai	2014-0040496	11N	1E	35	20	1	\$ 155
114	11	429741	Sharon Lee 2-2	Yavapai	2014-0040497	11N	1E	35	20	1	\$ 155
115	11	429742	Sharon Lee 2-3	Yavapai	2014-0040498	11N	1E	35	20	1	\$ 155
116	11	429743	Sharon Lee 4-1	Yavapai	2014-0040499	10N	1E	1, 2	20	1	\$ 155
117	11	429744	Sharon Lee 4-2	Yavapai	2014-0040500	10N	1E	1, 2	20	1	\$ 155
118	11	429745	Sharon Lee 4-3	Yavapai	2014-0040501	10N	1E	1, 2	20	1	\$ 155
119	11	429746	Sharon Lee 4-4	Yavapai	2014-0040502	10N	1E	1, 2	20	1	\$ 155
120	11	429747	Sharon Lee 4-5	Yavapai	2014-0040503	10N	1E	1, 2	20	1	\$ 155
121	11	429748	Sharon Lee 4-6	Yavapai	2014-0040504	10N	1E	1, 2	20	1	\$ 155
122	12	326313	Carrie #3	Maricopa	93 0174160	7N	3W	30	20	1	\$ 155
123	12	326314	Carrie #4	Maricopa	93 0174159	7N	3W	30	20	1	\$ 155
124	12	437934	Carrie 1-1	Maricopa	2016-0242927	7N	3W	31	20	1	\$ 155
125	12	437449	Carrie 1-2	Maricopa	2016-0222160	7N	3W	31	20	1	\$ 155
126	12	326312	Carrie 2-1	Maricopa	2016-0222161	7N	3W	31	20	1	\$ 155
127	12	437450	Carrie 2-2	Maricopa	2016-0222162	7N	3W	31	20	1	\$ 155
128	12	291104	Cas #2	Maricopa	92 0366284, 88 598383	7N	3W	29	20	1	\$ 155
129	12	410363	Cass # 10	Maricopa	11 0735632	7N	3W	29	20	1	\$ 155
130	12	328698	Cass No. 4	Maricopa	93 0885578	7N	3W	29	20	1	\$ 155
131	12	328699	Cass No. 5	Maricopa	93 0885577	7N	3W	29	20	1	\$ 155
132	12	328700	Cass No. 6	Maricopa	93 0885576	7N	3W	29	20	1	\$ 155
133	12	328701	Cass No. 7	Maricopa	93 0885575	7N	3W	29	20	1	\$ 155
134	12	328702	Cass No. 8	Maricopa	93 0885574	7N	3W	29	20	1	\$ 155
135	12	406356	Cass No. 9	Maricopa	11 0623988	7N	3W	29	20	1	\$ 155
136	12	374275	Charles' Dream	Maricopa	06 1491112	7N	3W	20	20	1	\$ 155
137	12	329800	Gypsy Moth 1	Maricopa	94 0218517	7N	3W	21	20	1	\$ 155
138	12	329801	Gypsy Moth 2	Maricopa	94 0218518	7N	3W	21	20	1	\$ 155
139	12	326325	Jake #3	Maricopa	93 0174145	7N	3W	29	20	1	\$ 155
140	12	429695	Jake 1-1	Maricopa	2014-0584266	7N	3W	29	20	1	\$ 155
141	12	429696	Jake 1-2	Maricopa	2014-0584267	7N	3W	29	20	1	\$ 155
142	12	429697	Jake 1-3	Maricopa	2014-0584268	7N	3W	29	20	1	\$ 155
143	12	429698	Jake 1-4	Maricopa	2014-0584269	7N	3W	29	20	1	\$ 155
144	12	429699	Jake 2-1	Maricopa	2014-0584270	7N	3W	29	20	1	\$ 155

RRPC er Claims List as of January 1, 2017

279 \$ 43.24  
\$ 155.0

#	Map	AMC #	Claim Name	County	Cnty Recorder Data Record/Book Page	Township	Range	Section	Total Acres	20 Acre Segments	Maint. Fc
145	12	429700	Jake 2-2	Maricopa	2014-0584271	7N	3W	29	20	1	\$ 15
146	12	429701	Jake 2-3	Maricopa	2014-0584272	7N	3W	29	20	1	\$ 15
147	12	429702	Jake 2-4	Maricopa	2014-0584273	7N	3W	29	20	1	\$ 15
148	12	333426	La Siesta #1	Maricopa	95 0185054	7N	3W	30	20	1	\$ 15
149	12	333427	La Siesta #3	Maricopa	95 0185055	7N	3W	30	20	1	\$ 15
150	12	374274	Lori's Place	Maricopa	06 1491113	7N	3W	20	20	1	\$ 15
151	12	326319	Pat	Maricopa	93 0174152	7N	3W	31	20	1	\$ 15
152	12	326316	Pennyweight #2	Maricopa	93 0174156	7N	3W	29	20	1	\$ 15
153	12	326315	Pennyweight 1-1	Maricopa	2016-0222163	7N	3W	29	20	1	\$ 15
154	12	437453	Pennyweight 1-2	Maricopa	2016-0222164	7N	3W	29	20	1	\$ 15
155	12	326327	Pilgrim #1	Maricopa	93 0174153	7N	3W	31	20	1	\$ 15
156	12	429724	Randy B 1	Maricopa	2014-0584262	7N	3W	30	20	1	\$ 15
157	12	429725	Randy B 2	Maricopa	2014-0584263	7N	3W	30	20	1	\$ 15
158	12	429726	Randy B 3	Maricopa	2014-0584264	7N	3W	30	20	1	\$ 15
159	12	429727	Randy B 4	Maricopa	2014-0584265	7N	3W	30	20	1	\$ 15
160	12	326772	Range Bull # 1	Maricopa	93 0362063	7N	3W	21	20	1	\$ 15
161	12	247112	Sando	Maricopa	85 0559653	7N	3W	28	20	1	\$ 15
162	13	350275	Gold Bug	Maricopa	98 0535738	6N	6W	26	20	1	\$ 15
163	13	350276	Gold Master	Maricopa	98 0535739	6N	6W	26	20	1	\$ 15
164	13	350277	Lobo	Maricopa	98 0535740	6N	6W	26	20	1	\$ 15
165	13	350278	Mine Lab	Maricopa	98 0535741	6N	6W	26	20	1	\$ 15
166	13	331233	Red Basin #1	Maricopa	14 0184527	6N	6W	26	145.45	8	\$ 1,240
167	13	350279	Webster Mine	Maricopa	98 0535742	6N	6W	26	20	1	\$ 15
168	13	350280	Whistler	Maricopa	98 0535743	6N	6W	26	20	1	\$ 15
169	13	350281	Wickenburg	Maricopa	98 0535744	6N	6W	26	20	1	\$ 15
170	14	321061	Lefty #2	Yavapai	2479 560	8N	1E	30	20	1	\$ 15
171	14	314631	RR-Humbug #3	Yavapai	2360 845	8N	1E	29, 30	20	1	\$ 15
172	14	429728	RR-Humbug 1-1	Yavapai	2014-0040505	8N	1E	31	20	1	\$ 15
173	14	429729	RR-Humbug 1-2	Yavapai	2014-0040506	8N	1E	31	20	1	\$ 15
174	14	429730	RR-Humbug 1-3	Yavapai	2014-0040507	8N	1E	31	20	1	\$ 15
175	14	429731	RR-Humbug 1-4	Yavapai	2014-0040508	8N	1E	31	20	1	\$ 15
176	14	429732	RR-Humbug 1-5	Yavapai	2014-0040509	8N	1E	31	20	1	\$ 15
177	14	429733	RR-Humbug 1-6	Yavapai	2014-0040510	8N	1E	31	20	1	\$ 15
178	14	429734	RR-Humbug 2-1	Yavapai	2014-0040511	8N	1E	31	20	1	\$ 15
179	14	429735	RR-Humbug 2-2	Yavapai	2014-0040512	8N	1E	31	20	1	\$ 15
180	15	244561	Gold Dust #2	Yavapai	1781 510	11N	3E	30	6.88	1	\$ 15
181	15	196365	Turkey Buzzard #1	Yavapai	1529 712	11N	3E	30	13.77	1	\$ 15
182	15	258456	Turkey Buzzard #2	Yavapai	1838 872	11N	3E	30	20	1	\$ 15
183	15	258457	Turkey Buzzard #3	Yavapai	1838 874	11N	3E	30	20	1	\$ 15
184	15	258458	Turkey Buzzard #4	Yavapai	1838 876	11N	3E	30	20	1	\$ 15
185	15	258455	Turkey Buzzard Ext.	Yavapai	1838 870	11N	3E	30	10	1	\$ 15
186	16	430534	Lucky Eight	Maricopa	2015-0077601	7N	5W	3	20	1	\$ 15
187	16	430535	Lucky Nine	Maricopa	2015-0077602	7N	5W	3	20	1	\$ 15
188	16	411385	Lucky Seven	Maricopa	2015-0047844	7N	5W	3	20	1	\$ 15
189	17	407030	Carols Corner	Maricopa	11 0623989	7N	3W	18	20	1	\$ 15
190	17	410364	Golden Sands	Maricopa	11 073563	7N	3W	18	20	1	\$ 15
191	17	429716	Ocotillo 1-1	Maricopa	2014-0584274	7N	3W	17, 20	20	1	\$ 15
192	17	429717	Ocotillo 1-2	Maricopa	2014-0584275	7N	3W	17, 20	20	1	\$ 15
193	17	429718	Ocotillo 1-3	Maricopa	2014-0584276	7N	3W	17, 20	20	1	\$ 15
194	17	429719	Ocotillo 1-4	Maricopa	2014-0584277	7N	3W	17, 20	20	1	\$ 15
195	17	429720	Ocotillo 2-1	Maricopa	2014-0584278	7N	3W	17, 18	20	1	\$ 15
196	17	429721	Ocotillo 2-2	Maricopa	2014-0584279	7N	3W	17, 18	20	1	\$ 15
197	17	429722	Ocotillo 2-3	Maricopa	2014-0584280	7N	3W	17, 18	20	1	\$ 15
198	17	429723	Ocotillo 2-4	Maricopa	2014-0584281	7N	3W	17, 18	20	1	\$ 15
199	17	327930	Red Bird # 7	Maricopa	93 0897433	7N	3W	17	20	1	\$ 15
200	17	327931	Red Bird # 8	Maricopa	93 0897432	7N	3W	20	20	1	\$ 15
201	17	328302	Red Bird # 9	Maricopa	93 0897431	7N	3W	17	20	1	\$ 15
202	17	374726	Roslyn's Roost	Maricopa	06 1445012	7N	3W	17	20	1	\$ 15
203	19	326322	Double R	Maricopa	12 0735517	6N	4W	12	80	4	\$ 620
204	19	329020	RR #1	Maricopa	94 0021782	6N	4W	1	20	1	\$ 15
205	19	329021	RR #2	Maricopa	94 0021783	6N	4W	1	20	1	\$ 15
206	19	329022	RR #3	Maricopa	94 0021784	6N	4W	1	20	1	\$ 15
207	19	329023	RR #4	Maricopa	94 0021785	6N	4W	1	20	1	\$ 15
208	19	339964	RR #5	Maricopa	96 0488373	6N	4W	1	20	1	\$ 15
209	19	339965	RR #6	Maricopa	96 0488374	6N	4W	1	20	1	\$ 15
210	19	364688	RR #7	Maricopa	05 0477984	6N	4W	1	20	1	\$ 15
211	19	364689	RR #8	Maricopa	05 0477985	6N	4W	1	20	1	\$ 15
212	19	338207	Seven Grand	Maricopa	98 0139764	7N	4W	25	20	1	\$ 15
213	20	356553	Au Sum 1	Yavapai	2016-0019091	10N	2E	29, 32	20	1	\$ 15
214	20	437448	Au Sum 2	Yavapai	2016-0019092	10N	2E	28, 33	20	1	\$ 15
215	21	64830	Catclaw	Yavapai	0912 239	9N	4W	6	20	1	\$ 15
216	21	350910	Devils Nest AU 12	Yavapai	3620 62	9N	4W	6	20	1	\$ 15

RRPC I or Claims List as of January 1, 2017

\$ 43,245  
\$ 155.00

279

#	Map	AMC #	Claim Name	County	Cnty Recorder Data Record/Book Page	Township	Range	Section	Total Acres	20 Acre Segments	Maint. Fe
217	21	350907	Devils Nest AU 9	Yavapai	3620 60	9N	4W	6	20	1	\$ 155
218	21	251044	Faith #3	Yavapai	1812 836	9N	5W	13	20	1	\$ 155
219	21	350905	King Duck II	Yavapai	4247 552	10N/9N	4W/4W	31/6	20	1	\$ 155
220	21	429708	Leave No Holes 1	Yavapai	2014-0040513	9N	5W	12	20	1	\$ 155
221	21	429709	Leave No Holes 2	Yavapai	2014-0040514	9N	5W	12	20	1	\$ 155
222	21	429710	Leave No Holes 3	Yavapai	2014-0040515	9N	5W	12	20	1	\$ 155
223	21	429711	Leave No Holes 4	Yavapai	2014-0040516	9N	5W	12	20	1	\$ 155
224	21	429712	Leave No Holes 5	Yavapai	2014-0040517	9N	5W	12	20	1	\$ 155
225	21	429713	Leave No Holes 6	Yavapai	2014-0040518	9N	5W	12	20	1	\$ 155
226	21	429714	Leave No Holes 7	Yavapai	2014-0040519	9N	5W	12	20	1	\$ 155
227	21	429715	Leave No Holes 8	Yavapai	2014-0040520	9N	5W	12	20	1	\$ 155
228	21	350906	Little Terry	Yavapai	4247 551	9N	4W	6	20	1	\$ 155
229	21	251047	Lords Blessing	Yavapai	1803 415	9N	5W	13	20	1	\$ 155
230	21	68531	Thomason	Yavapai	0121 511	9N	4W	7	20	1	\$ 155
231	22	429675	C-6 Placer 1	La Paz	2014-02950	4N	20W	23	20	1	\$ 155
232	22	429676	C-6 Placer 2	La Paz	2014-02951	4N	20W	23	20	1	\$ 155
233	22	429677	C-6 Placer 3	La Paz	2014-02952	4N	20W	23	20	1	\$ 155
234	22	429678	CD7 Placer 1	La Paz	2014-02953	4N	20W	15	20	1	\$ 155
235	22	429679	CD7 Placer 2	La Paz	2014-02954	4N	20W	15	20	1	\$ 155
236	22	429680	CD7 Placer 3	La Paz	2014-02955	4N	20W	15	20	1	\$ 155
237	22	429681	CD7 Placer 4	La Paz	2014-02956	4N	20W	14	20	1	\$ 155
238	22	429682	CD7 Placer 5	La Paz	2014-02957	4N	20W	23	20	1	\$ 155
239	22	429683	CD7 Placer 6	La Paz	2014-02958	4N	20W	23	20	1	\$ 155
240	22	429691	D6 Placer 1	La Paz	2014-02946	4N	20W	26	20	1	\$ 155
241	22	429692	D6 Placer 2	La Paz	2014-02947	4N	20W	26	20	1	\$ 155
242	22	433937	Diablo Placer 1	La Paz	2015-03207	4N	20W	24	20	1	\$ 155
243	22	433938	Diablo Placer 2	La Paz	2015-03208	4N	20W	24	20	1	\$ 155
244	22	433939	Diablo Placer 3	La Paz	2015-03209	4N	20W	23	20	1	\$ 155
245	22	433940	Diablo Placer 4	La Paz	2015-03210	4N	20W	23	20	1	\$ 155
246	22	440315	Diablo Placer 5	La Paz	2016-03907	4N	20W	23	20	1	\$ 155
247	22	440316	Diablo Placer 6	La Paz	2016-03908	4N	20W	23	20	1	\$ 155
248	22	440317	Diablo Placer 7	La Paz	2016-03909	4N	20W	23	20	1	\$ 155
249	22	440318	Diablo Placer 8	La Paz	2016-03910	4N	20W	23	10	1	\$ 155
250	22	435566	Eastside Placer 1	La Paz	2015-04234	4N	20W	23	20	1	\$ 155
251	22	435567	Eastside Placer 2	La Paz	2015-04236	4N	20W	23	20	1	\$ 155
252	22	435568	Eastside Placer 3	La Paz	2015-04235	4N	20W	23	10	1	\$ 155
253	23	326754	Keystone #1	Pinal	1922 836	5S	15E	4	20	1	\$ 155
254	23	326764	Keystone #11	Pinal	1922 856	5S	15E	4	20	1	\$ 155
255	23	326765	Keystone #12	Pinal	1922 858	5S	15E	4	20	1	\$ 155
256	23	326757	Keystone #4	Pinal	1922 842	5S	15E	4	20	1	\$ 155
257	23	326758	Keystone #5	Pinal	1922 844	5S	15E	4	20	1	\$ 155
258	23	326760	Keystone #7	Pinal	1922 848	5S	15E	4	20	1	\$ 155
259	23	326761	Keystone #8	Pinal	1922 850	5S	15E	4	20	1	\$ 155
260	23	326762	Keystone #9	Pinal	1922 852	5S	15E	4	20	1	\$ 155
261	26	429669	Bumble Bee King 1	Yavapai	2014-0040521	9N	2E	5	20	1	\$ 155
262	26	429670	Bumble Bee King 2	Yavapai	2014-0040522	9N	2E	5	20	1	\$ 155
263	26	429671	Bumble Bee King 3	Yavapai	2014-0040523	9N	2E	5	20	1	\$ 155
264	26	429672	Bumble Bee King 4	Yavapai	2014-0040524	9N	2E	5	20	1	\$ 155
265	26	429673	Bumble Bee King 5	Yavapai	2014-0040525	9N	2E	5	20	1	\$ 155
266	26	429674	Bumble Bee King 6	Yavapai	2014-0040526	9N	2E	5	20	1	\$ 155
267	27	314304	Oro De Valenzuela	Yavapai	3436 378	11N	1E	14	20	1	\$ 155
268	28	364340	Mary Francis	Yavapai	3824744 4236 718	13N	1E	29	16	1	\$ 155

5,468.9 279 \$ 43,245

279 segments x \$155 = \$ 43,245

*Bureau of Land Management*

PHOENIX, ARIZONA

2017 AUG 16 P 12:46

RECEIVED  
OFFICE

268  
R. 20140163

*Maint. Fee*

**United States Department of the Interior**  
**Bureau of Land Management**  
 DIV OF LANDS, MINRLS & ENERGY  
 ONE N CENTRAL AVE  
 PHOENIX, AZ 85004 -4427  
 Phone: 602-417-9200

Receipt

No: 3940163

<b>Transaction #:</b> 4049817	
<b>Date of Transaction:</b> 08/16/2017	
CUSTOMER:	
ROADRUNNER PROSPECTORS CLUB INC PO BOX 56804 PHOENIX, AZ 85079-6804 US	

LINE #	QTY	DESCRIPTION	REMARKS	UNIT PRICE	TOTAL
1	1.00	LOCATABLE MINERALS / MINING CLAIMS- NOT NEW-UNADJUD, ONE AUTH NO. ONLY / MINING CLAIM MONEY RECEIVED <b>CASES: AMC374513/\$43245.00</b>	2018 MAINT (268)	- n/a -	43245.00
<b>TOTAL:</b>					<b>\$43,245.00</b>

PAYMENT INFORMATION			
1	AMOUNT:	43245.00	POSTMARKED: N/A
	TYPE:	CHECK	RECEIVED: 08/16/2017
	CHECK NO:	9257	
	NAME:	ROADRUNNER PROSPECTORS CLUB INC PO BOX 56804 PHOENIX AZ 85079-6804 US	

REMARKS

This receipt was generated by the automated BLM Collections and Billing System and is a paper representation of a portion of the official electronic record contained therein.



11413 102389 247112 328593  
 41 126534 251042 328689  
 62606 129334 254410 328742  
 64830 130488 258455 329013  
 68526 142355 291104 329318  
 74734 157621 300332 329388  
 76950 170911 313473 329800  
 82212 174224 314626 331232  
 89414 196365 321061 331455  
 95198 235841 326311 333426  
 96051 236096 326754 338207  
 244561 326772 326754 339964  
 327930 348628  
 328302 350275  
 350903

**MAINTENANCE FEE PAYMENT**

Claimant Name: Roadrunner Prospectors' Club  
 Address: PO Box 56804  
 City: Phoenix State: AZ Zip: 85079  
 Telephone: 602 274-2521  
 E-mail address: rrpc-office@roadrunnergold.com  
 Signature: \_\_\_\_\_

RECEIVED  
 BLM AZ STATE OFFICE  
 2016 AUG 10 P 1:19  
 PHOENIX, ARIZONA  
 BLM Date Stamp

Check here if this is a change of address.

LINE NO.	AMC NUMBER	CLAIM/SITE NAME	COUNTY RECORDER DATA (If available)	TWP	RNG	SEC
1						
2						
3						
4						
5		(SEE ATTACHED)				
6						
7						
8						
9						
10						

356380  
 356553  
 358378  
 358379  
 362558  
 364340  
 364688  
 364820  
 365711  
 366267  
 368415  
 371350  
 371802  
 374274  
 374511  
 374726  
 406356  
 407030  
 410363  
 411385  
 427324  
 429664  
 430534  
 430611  
 433937  
 435083  
 435561  
 437448  
 437934

List additional claims on Form MCF114.

20-ac No. of Claims\*: 267 x \$155 = \$41385.00  
 Segments = 2.8  
 Check No: 9073 Init. ek  
 Receipt No.: 3625476  
 For BLM Use Only

Bureau of Land Management  
 Arizona State Office  
[www.blm.gov/az/](http://www.blm.gov/az/)

\* \$155 per lode mining claim, mill site, or tunnel site; and \$155 for each 20 acres or portion thereof for each placer mining claim.

Form: MCF112  
 Revised July 2014

ENTERED  
 AUG 17 2016  
 BY: JD

This form is available from the Arizona Geological Survey and may be reproduced.



RRPC Master ns List as of August, 2016

\$ 43,090  
278 \$ 155.00

Seq. #	AMC #	Claim Name	County	Cnty Recorder Data Record/Book Page	Township	Range	Section	Total Acres	20 Acre Segments	Maint. Fee
1	11413	Wednesday Hope #4	Yavapai	1015 726, 1799 33, 1569 374	9.5N/10N	2E/2E	20/32	20	1	\$ 155
2	48976	Aquarius #1	Yavapai	0801 192 ***	10N	2E	7	20	1	\$ 155
3	48977	Aquarius #3	Yavapai	0801 194 ***	10N	2E	7, 18	20	1	\$ 155
4	62606	Aquarius #2	Yavapai	1001 437	10N	2E	7	20	1	\$ 155
5	64830	Catclaw	Yavapai	0912 239	9N	4W	6	20	1	\$ 155
6	68531	Thomason	Yavapai	0121 511	9N	4W	7	20	1	\$ 155
7	74736	Sharon Lee #3	Yavapai	0912 399	10N	1E	2	20	1	\$ 155
8	76951	Merciful Heavens #2	Yavapai	1329 344	12N/11N	1W/1W	33/4	20	1	\$ 155
9	82213	Bean Bag #1	Yavapai	0965 338, 1252 276	12N	1W	28	20	1	\$ 155
10	89420	Wolf #1	Yavapai	0961 673, 90 203541	11.5N	1E	31	20	1	\$ 155
11	89421	Wolf #2	Yavapai	0961 674, 2207 41	11.5N	1E	31	20	1	\$ 155
12	89422	Wolf #3	Yavapai	0961 675, 2207 41	11.5N	1E	31	20	1	\$ 155
13	89423	Wolf #4	Yavapai	0961 676, 2207 41	11.5N/11N	1E/1E	31/6	20	1	\$ 155
14	95198	Gold Palace I	Yavapai	1256 447	12N	1W	19	20	1	\$ 155
15	95199	Gold Palace II	Yavapai	1256 450	12N	1W	19	20	1	\$ 155
16	95200	Gold Palace III	Yavapai	1256 453	12N	1W	19	20	1	\$ 155
17	95201	Gold Palace IV	Yavapai	1256 456	12N	1W	19	20	1	\$ 155
18	95202	Gold Palace V	Yavapai	1256 459	12N	1W	19	20	1	\$ 155
19	95203	Gold Palace VI	Yavapai	1256 462	12N	1W	19	20	1	\$ 155
20	95204	Gold Palace VII	Yavapai	1256 465	12N	1W	19	20	1	\$ 155
21	95205	Gold Palace VIII	Yavapai	1256 468	12N	1W	30	20	1	\$ 155
22	96051	JDR #1	Yavapai	1267 825	12.5N	2W	21	20	1	\$ 155
23	96052	JDR #2	Yavapai	1267 827	12.5N	2W	21	20	1	\$ 155
24	96053	JDR #3	Yavapai	1267 829	12.5N/13N	2W/2W	21/33	20	1	\$ 155
25	102389	Mandala 2 & 3	Yavapai	1293 289	10N	2E	30	20	1	\$ 155
26	126535	Mandala 7	Yavapai	1371 337	10N	2E	30	20	1	\$ 155
27	126536	Mandala 8	Yavapai	1371 339	10N	2E	30	20	1	\$ 155
28	126537	Mandala 9	Yavapai	1371 341	10N	2E	30	20	1	\$ 155
29	126538	Mandala 10	Yavapai	1371 343	10N	2E	31	20	1	\$ 155
30	129334	Mandala 12	Yavapai	1376 706	10N	2E	30	20	1	\$ 155
31	130489	Protecto 2	Yavapai	1381 826	12N	1W	33	20	1	\$ 155
32	142356	Donkey Mine #4	Yavapai	1422 292	12N	1W	33	20	1	\$ 155
33	157621	Mandala 14	Yavapai	1437 981	10N	2E	30	20	1	\$ 155
34	170911	Wednesday Hope #1	Yavapai	1467 691	10N	2E	31	20	1	\$ 155
35	174224	Big Rock #1	Yavapai	1469 76	12N	1W	10, 11	20	1	\$ 155
36	174225	Big Rock #2	Yavapai	1469 78	12N	1W	10	20	1	\$ 155
37	191670	Roadrunner #1	Yavapai	1514 754	12.5N	1W	25	12.85	1	\$ 155
38	191671	Roadrunner #2	Yavapai	1514 756	12.5N	1W	25	20	1	\$ 155
39	196365	Turkey Buzzard #1	Yavapai	1529 712	11N	3E	30	13.77	1	\$ 155
40	235841	Betty #4	Yavapai	1713 778	12N	1W	14	20	1	\$ 155
41	235842	Betty #5	Yavapai	1713 780	12N	1W	14	20	1	\$ 155
42	236096	Gary's Place #1A	Yavapai	1714 193	12N	1W	14	20	1	\$ 155
43	244561	Gold Dust #2	Yavapai	1781 510	11N	3E	30	6.88	1	\$ 155
44	247112	Sando	Maricopa	85 0559653	7N	3W	28	20	1	\$ 155
45	251044	Faith #3	Yavapai	1812 836	9N	5W	13	20	1	\$ 155
46	251047	Lords Blessing	Yavapai	1803 415	9N	5W	13	20	1	\$ 155
47	254410	Jackass	Yavapai	4069 605	11N	1E	34, 35	19.97	1	\$ 155
48	254411	Jenny	Yavapai	4069 602	11N	1E	34	20	1	\$ 155
49	254412	Hinny	Yavapai	4069 601, 1341 96, 1807 656	11N	1E	34	16.22	1	\$ 155
50	258455	Turkey Buzzard Ext.	Yavapai	1838 870	11N	3E	30	10	1	\$ 155
51	258456	Turkey Buzzard #2	Yavapai	1838 872	11N	3E	30	20	1	\$ 155
52	258457	Turkey Buzzard #3	Yavapai	1838 874	11N	3E	30	20	1	\$ 155
53	258458	Turkey Buzzard #4	Yavapai	1838 876	11N	3E	30	20	1	\$ 155
54	291104	Cas #2	Maricopa	92 0366284, 88 598383	7N	3W	29	20	1	\$ 155
55	300332	Wolf #5	Yavapai	2208 526	11.5N	1E	31	20	1	\$ 155
56	300333	Wolf #6	Yavapai	2208 524	11N	1E	5, 6	20	1	\$ 155
57	313473	Patriot 1	Yavapai	2347 704	11N	1W	4	20	1	\$ 155
58	313474	Patriot 2	Yavapai	2347 706	11N	1W	3, 4	20	1	\$ 155
59	313475	Patriot 3	Yavapai	2347 708	11N	1W	3	20	1	\$ 155
60	313476	Patriot 4	Yavapai	2347 710	11N	1W	3	20	1	\$ 155
61	313477	Patriot 5	Yavapai	2347 712	11N	1W	3	20	1	\$ 155
62	314304	Oro De Valenzuela	Yavapai	3436 378	11N	1E	14	20	1	\$ 155
63	314631	RR-Humbug #3	Yavapai	2360 845	8N	1E	29, 30	20	1	\$ 155
64	321061	Lefty #2	Yavapai	2479 560	8N	1E	31	20	1	\$ 155
65	326312	Carrie 2-1	Maricopa	2016-0222161	7N	3W	30	20	1	\$ 155
66	326313	Carrie #3	Maricopa	93 0174160	7N	3W	31	20	1	\$ 155
67	326314	Carrie #4	Maricopa	93 0174159	7N	3W	30	20	1	\$ 155
68	326315	Pennyweight 1-1	Maricopa	2016-0222163	7N	3W	29	20	1	\$ 155
69	326316	Pennyweight #2	Maricopa	93 0174156	7N	3W	29	20	1	\$ 155
70	326319	Pat	Maricopa	93 0174152	7N	3W	29	20	1	\$ 155

RECEIVED  
AZONA  
2016 AUG 10 PM 1:10  
STATE

RRPC Master ns List as of August, 2016

\$ 43,090  
\$ 155.00

278

Seq. #	AMC #	Claim Name	County	Cnty Recorder Data Record/Book Page	Township	Range	Section	Total Acres	20 Acre Segments	Maint. Fee
71	326322	Double R	Maricopa	12 0735517	6N	4W	12	80	4	\$ 620
72	326325	Jake #3	Maricopa	93 0174145	7N	3W	29	20	1	\$ 155
73	326327	Pilgrim #1	Maricopa	93 0174153	7N	3W	31	20	1	\$ 155
74	326754	Keystone #1	Pinal	1922 836	5S	15E	4	20	1	\$ 155
75	326757	Keystone #4	Pinal	1922 842	5S	15E	4	20	1	\$ 155
76	326758	Keystone #5	Pinal	1922 844	5S	15E	4	20	1	\$ 155
77	326760	Keystone #7	Pinal	1922 848	5S	15E	4	20	1	\$ 155
78	326761	Keystone #8	Pinal	1922 850	5S	15E	4	20	1	\$ 155
79	326762	Keystone #9	Pinal	1922 852	5S	15E	4	20	1	\$ 155
80	326764	Keystone #11	Pinal	1922 856	5S	15E	4	20	1	\$ 155
81	326765	Keystone #12	Pinal	1922 858	5S	15E	4	20	1	\$ 155
82	326772	Range Bull # 1	Maricopa	93 0362063	7N	3W	21	20	1	\$ 155
83	327930	Red Bird # 7	Maricopa	93 0897433	7N	3W	17	20	1	\$ 155
84	327931	Red Bird # 8	Maricopa	93 0897432	7N	3W	20	20	1	\$ 155
85	328302	Red Bird # 9	Maricopa	93 0897431	7N	3W	17	20	1	\$ 155
86	328593	Ceedee #2	Yavapai	2742 961	8N	1W	5	20	1	\$ 155
87	328594	Ceedee #3	Yavapai	2742 963	8N	1W	5	20	1	\$ 155
88	328595	Ceedee #4	Yavapai	2742 965	8N	1W	5	20	1	\$ 155
89	328597	Ceedee #7	Yavapai	2742 969	8N	1W	4	20	1	\$ 155
90	328598	Ceedee #8	Yavapai	2742 971	8N	1W	4	20	1	\$ 155
91	328605	Burro #1	Yavapai	2742 987	12N	1W	33	20	1	\$ 155
92	328606	Burro #2	Yavapai	2742 985	11N	1W	4	20	1	\$ 155
93	328698	Cass No. 4	Maricopa	93 0885578	7N	3W	29	20	1	\$ 155
94	328699	Cass No. 5	Maricopa	93 0885577	7N	3W	29	20	1	\$ 155
95	328700	Cass No. 6	Maricopa	93 0885576	7N	3W	29	20	1	\$ 155
96	328701	Cass No. 7	Maricopa	93 0885575	7N	3W	29	20	1	\$ 155
97	328702	Cass No. 8	Maricopa	93 0885574	7N	3W	29	20	1	\$ 155
98	328703	Ceedee #1	Yavapai	2746 703	8N	1W	5	20	1	\$ 155
99	328704	Ceedee #5	Yavapai	2746 705	8N	1W	5	20	1	\$ 155
100	328705	Genes Dream	Yavapai	2746 707	9.5N	2E	20, 21	20	1	\$ 155
101	328742	Red Bird #11	Yavapai	2754 072	10N	1E	1	40	2	\$ 310
102	329020	RR #1	Maricopa	94 0021782	6N	4W	1	20	1	\$ 155
103	329021	RR #2	Maricopa	94 0021783	6N	4W	1	20	1	\$ 155
104	329022	RR #3	Maricopa	94 0021784	6N	4W	1	20	1	\$ 155
105	329023	RR #4	Maricopa	94 0021785	6N	4W	1	20	1	\$ 155
106	329318	Mercer's Place	Yavapai	2777 216, 3288 700	11N	1W	4	20	1	\$ 155
107	329388	Bad Luck	Yavapai	2780 912	12N	1W	14, 23	20	1	\$ 155
108	329389	No Luck	Yavapai	2780 914	12N	1W	23	20	1	\$ 155
109	329390	Good Luck	Yavapai	2780 916	12N	1W	23, 24	20	1	\$ 155
110	329391	Great Luck	Yavapai	2780 918	12N	1W	24	20	1	\$ 155
111	329392	Clinton	Yavapai	2780 920	12N/12N	1W/2W	30/25	20	1	\$ 155
112	329393	Clyde	Yavapai	2780 922	12N/12N	1W/2W	30/25	20	1	\$ 155
113	329394	Bonny	Yavapai	2780 924	12N	1W	30	20	1	\$ 155
114	329800	Gypsy Moth 1	Maricopa	94 0218517	7N	3W	21	20	1	\$ 155
115	329801	Gypsy Moth 2	Maricopa	94 0218518	7N	3W	21	20	1	\$ 155
116	331233	Red Basin #1	Maricopa	14 0184527	6N	6W	26	145.45	8	\$ 1,240
117	331455	Chris #1	Yavapai	2919 631	12N	2W	36	20.0	1	\$ 155
118	333426	La Siesta #1	Maricopa	95 0185054	7N	3W	30	20	1	\$ 155
119	333427	La Siesta #3	Maricopa	95 0185055	7N	3W	30	20	1	\$ 155
120	338207	Seven Grand	Maricopa	98 0139764	7N	4W	25	20	1	\$ 155
21	339964	RR #5	Maricopa	96 0488373	6N	4W	1	20	1	\$ 155
22	339965	RR #6	Maricopa	96 0488374	6N	4W	1	20	1	\$ 155
23	348628	Vira Anne 1	Yavapai	2015-0008296	12.5N	1W	27	17.3	1	\$ 155
24	350275	Gold Bug	Maricopa	98 0535738	6N	6W	26	20	1	\$ 155
25	350276	Gold Master	Maricopa	98 0535739	6N	6W	26	20	1	\$ 155
26	350277	Lobo	Maricopa	98 0535740	6N	6W	26	20	1	\$ 155
27	350278	Mine Lab	Maricopa	98 0535741	6N	6W	26	20	1	\$ 155
28	350279	Webster Mine	Maricopa	98 0535742	6N	6W	26	20	1	\$ 155
29	350280	Whistler	Maricopa	98 0535743	6N	6W	26	20	1	\$ 155
30	350281	Wickenburg	Maricopa	98 0535744	6N	6W	26	20	1	\$ 155
31	350905	King Duck II	Yavapai	4247 552	10N/9N	4W/4W	31/6	20	1	\$ 155
32	350906	Little Terry	Yavapai	4247 551	9N	4W	20	20	1	\$ 155
33	350907	Devils Nest AU 9	Yavapai	3620 60	9N	4W	6	20	1	\$ 155
34	350910	Devils Nest AU 12	Yavapai	3620 62	9N	4W	6	20	1	\$ 155
35	356382	Ducbill #1	Yavapai	27429 1402 63	12N	1W	17	20	1	\$ 155
36	356383	Ducbill #2	Yavapai	27430 1402 65	12N	1W	17	20	1	\$ 155
37	366553	Au Sum 1	Yavapai	2016-0019091	10N	2E	29,32	20	1	\$ 155
38	358378	Hidden Treasure	Yavapai	3633816 4076 796	12N/12N	1W/2W	30,31/25,30	20	1	\$ 155
39	358379	Aquarious Ext. West #1	Yavapai	3633817 4076 797	10N	2E	18	20	1	\$ 155
40	358380	Aquarious Ext. West #2	Yavapai	3633818 4076 798	10N	2E	18	20	1	\$ 155



RRPC Master Claims List as of August, 2016

278 \$ 43,090  
\$ 155.00

Seq. #	AMC #	Claim Name	County	Cnty Recorder Data Record/Book Page	Township	Range	Section	Total Acres	20 Acre Segments	Maint. Fee
141	358381	Aquarius Ext. West #3	Yavapai	3633819 4076 799	10N	2E	18	20	1	\$ 155
142	358382	Aquarius Ext. West #4	Yavapai	3633820 4076 800	10N	2E	18	20	1	\$ 155
143	362558	Holly Marie	Yavapai	3769442 4190 312	9.5N	2E	20, 21	11.45	1	\$ 155
144	364340	Mary Francis	Yavapai	3824744 4236 718	13N	1E	29	16	1	\$ 155
145	364688	RR #7	Maricopa	05 0477984	6N	4W	1	20	1	\$ 155
146	364689	RR #8	Maricopa	05 0477985	6N	4W	1	20	1	\$ 155
147	364821	Ray's Right Place	Yavapai	3837647 4247 553	12N	1W	24	17.0	1	\$ 155
148	365711	Diggens Paradise	Yavapai	3864391 4269 775	12.5N	1W	26	17.1	1	\$ 155
149	366267	Cobi's Gold	Yavapai	4281 505	11.5N	1E	19	20	1	\$ 155
150	366268	Renee's Best Chance	Yavapai	4281 507	13N	3W	32	20	1	\$ 155
151	366269	Rough Road	Yavapai	4281 503	11.5N	1E	30	20	1	\$ 155
152	366270	Stuck Duck	Yavapai	4281 506	13N	3W	32	20	1	\$ 155
153	366271	Tegan's Bank	Yavapai	4281 504	11.5N	1E	30	20	1	\$ 155
154	368415	Jacks Hideaway	Yavapai	4308 863	13N	3W	29	20	1	\$ 155
155	371350	Wilgers Wish	Yavapai	4372 442	13N	3W	32	20	1	\$ 155
156	371802	Happy Times	Yavapai	4390 621	13N	3W	29, 32	20	1	\$ 155
157	371803	Saddle Tramps	Yavapai	4390 622	13N	3W	29	20	1	\$ 155
158	374274	Lori's Place	Maricopa	06 1491113	7N	3W	20	20	1	\$ 155
159	374275	Charles' Dream	Maricopa	06 1491112	7N	3W	20	20	1	\$ 155
160	374511	Carolyn D	Yavapai	4444 69	13N	3W	29	20.0	1	\$ 155
161	374512	Cole Ryan	Yavapai	2014-0056442	12.5N	1W	24	18.5	1	\$ 155
162	374513	Caitlin Lisa	Yavapai	4452 917	12.5, 13N	1W	23,24,35,36	20.0	1	\$ 155
163	374726	Roslyn's Roost	Maricopa	06 1445012	7N	3W	17	20	1	\$ 155
164	406356	Cass No. 9	Maricopa	11 0623988	7N	3W	29	20	1	\$ 155
165	407030	Carols Corner	Maricopa	11 0623989	7N	3W	18	20	1	\$ 155
166	410363	Cass # 10	Maricopa	11 0735632	7N	3W	29	20	1	\$ 155
167	410364	Golden Sands	Maricopa	11 073563	7N	3W	18	20	1	\$ 155
168	411385	Lucky Seven	Maricopa	2015-0047844	7N	5W	3	20	1	\$ 155
169	427326	Rexs' Place	Yavapai	4914 661	11.5N	1E	30	20	1	\$ 155
170	429669	Bumble Bee King 1	Yavapai	2014-0040521	9N	2E	5	20	1	\$ 155
171	429670	Bumble Bee King 2	Yavapai	2014-0040522	9N	2E	5	20	1	\$ 155
172	429671	Bumble Bee King 3	Yavapai	2014-0040523	9N	2E	5	20	1	\$ 155
173	429672	Bumble Bee King 4	Yavapai	2014-0040524	9N	2E	5	20	1	\$ 155
174	429673	Bumble Bee King 5	Yavapai	2014-0040525	9N	2E	5	20	1	\$ 155
175	429674	Bumble Bee King 6	Yavapai	2014-0040526	9N	2E	5	20	1	\$ 155
176	429675	C-6 Placer 1	La Paz	2014-02950	4N	20W	23	20	1	\$ 155
177	429676	C-6 Placer 2	La Paz	2014-02951	4N	20W	23	20	1	\$ 155
178	429677	C-6 Placer 3	La Paz	2014-02952	4N	20W	23	20	1	\$ 155
179	429678	CD7 Placer 1	La Paz	2014-02953	4N	20W	15	20	1	\$ 155
180	429679	CD7 Placer 2	La Paz	2014-02954	4N	20W	15	20	1	\$ 155
181	429680	CD7 Placer 3	La Paz	2014-02955	4N	20W	15	20	1	\$ 155
182	429681	CD7 Placer 4	La Paz	2014-02956	4N	20W	14	20	1	\$ 155
183	429682	CD7 Placer 5	La Paz	2014-02957	4N	20W	23	20	1	\$ 155
184	429683	CD7 Placer 6	La Paz	2014-02958	4N	20W	23	20	1	\$ 155
185	429691	D6 Placer 1	La Paz	2014-02946	4N	20W	26	20	1	\$ 155
186	429692	D6 Placer 2	La Paz	2014-02947	4N	20W	26	20	1	\$ 155
187	429695	Jake 1-1	Maricopa	2014-0584266	7N	3W	29	20	1	\$ 155
188	429696	Jake 1-2	Maricopa	2014-0584267	7N	3W	29	20	1	\$ 155
189	429697	Jake 1-3	Maricopa	2014-0584268	7N	3W	29	20	1	\$ 155
190	429698	Jake 1-4	Maricopa	2014-0584269	7N	3W	29	20	1	\$ 155
191	429699	Jake 2-1	Maricopa	2014-0584270	7N	3W	29	20	1	\$ 155
192	429700	Jake 2-2	Maricopa	2014-0584271	7N	3W	29	20	1	\$ 155
193	429701	Jake 2-3	Maricopa	2014-0584272	7N	3W	29	20	1	\$ 155
194	429702	Jake 2-4	Maricopa	2014-0584273	7N	3W	29	20	1	\$ 155
195	429703	Janet Lynn 2-1	Yavapai	2014-0040485	10N	1E	12	20	1	\$ 155
96	429708	Leave No Holes 1	Yavapai	2014-0040513	9N	5W	12	20	1	\$ 155
97	429709	Leave No Holes 2	Yavapai	2014-0040514	9N	5W	12	20	1	\$ 155
98	429710	Leave No Holes 3	Yavapai	2014-0040515	9N	5W	12	20	1	\$ 155
99	429711	Leave No Holes 4	Yavapai	2014-0040516	9N	5W	12	20	1	\$ 155
00	429712	Leave No Holes 5	Yavapai	2014-0040517	9N	5W	12	20	1	\$ 155
01	429713	Leave No Holes 6	Yavapai	2014-0040518	9N	5W	12	20	1	\$ 155
02	429714	Leave No Holes 7	Yavapai	2014-0040519	9N	5W	12	20	1	\$ 155
03	429715	Leave No Holes 8	Yavapai	2014-0040520	9N	5W	12	20	1	\$ 155
04	429716	Ocotillo 1-1	Maricopa	2014-0584274	7N	3W	17, 20	20	1	\$ 155
05	429717	Ocotillo 1-2	Maricopa	2014-0584275	7N	3W	17, 20	20	1	\$ 155
06	429718	Ocotillo 1-3	Maricopa	2014-0584276	7N	3W	17, 20	20	1	\$ 155
07	429719	Ocotillo 1-4	Maricopa	2014-0584277	7N	3W	17, 20	20	1	\$ 155
08	429720	Ocotillo 2-1	Maricopa	2014-0584278	7N	3W	17, 18	20	1	\$ 155
09	429721	Ocotillo 2-2	Maricopa	2014-0584279	7N	3W	17, 18	20	1	\$ 155
10	429722	Ocotillo 2-3	Maricopa	2014-0584280	7N	3W	17, 18	20	1	\$ 155

RRPC Master Claims List as of August, 2016

\$ 43,090

278 \$ 155.00

Seq. #	AMC #	Claim Name	County	Cnty Recorder Data Record/Book Page	Township	Range	Section	Total Acres	20 Acre Segments	Maint. Fee
211	429723	Ocotillo 2-4	Maricopa	2014-0584281	7N	3W	17, 18	20	1	\$ 155
212	429724	Randy B 1	Maricopa	2014-0584262	7N	3W	30	20	1	\$ 155
213	429725	Randy B 2	Maricopa	2014-0584263	7N	3W	30	20	1	\$ 155
214	429726	Randy B 3	Maricopa	2014-0584264	7N	3W	30	20	1	\$ 155
215	429727	Randy B 4	Maricopa	2014-0584265	7N	3W	30	20	1	\$ 155
216	429728	RR-Humbug 1-1	Yavapai	2014-0040505	8N	1E	31	20	1	\$ 155
217	429729	RR-Humbug 1-2	Yavapai	2014-0040506	8N	1E	31	20	1	\$ 155
218	429730	RR-Humbug 1-3	Yavapai	2014-0040507	8N	1E	31	20	1	\$ 155
219	429731	RR-Humbug 1-4	Yavapai	2014-0040508	8N	1E	31	20	1	\$ 155
220	429732	RR-Humbug 1-5	Yavapai	2014-0040509	8N	1E	31	20	1	\$ 155
221	429733	RR-Humbug 1-6	Yavapai	2014-0040510	8N	1E	31	20	1	\$ 155
222	429734	RR-Humbug 2-1	Yavapai	2014-0040511	8N	1E	31	20	1	\$ 155
223	429735	RR-Humbug 2-2	Yavapai	2014-0040512	8N	1E	31	20	1	\$ 155
224	429736	Sharon Lee 1-1	Yavapai	2014-0040492	11N	1E	35, 36	20	1	\$ 155
225	429737	Sharon Lee 1-2	Yavapai	2014-0040493	11N	1E	35, 36	20	1	\$ 155
226	429738	Sharon Lee 1-3	Yavapai	2014-0040494	11N	1E	35, 36	20	1	\$ 155
227	429739	Sharon Lee 1-4	Yavapai	2014-0040495	11N	1E	35, 36	20	1	\$ 155
228	429740	Sharon Lee 2-1	Yavapai	2014-0040496	11N	1E	35	20	1	\$ 155
229	429741	Sharon Lee 2-2	Yavapai	2014-0040497	11N	1E	35	20	1	\$ 155
230	429742	Sharon Lee 2-3	Yavapai	2014-0040498	11N	1E	35	20	1	\$ 155
231	429743	Sharon Lee 4-1	Yavapai	2014-0040499	10N	1E	1, 2	20	1	\$ 155
232	429744	Sharon Lee 4-2	Yavapai	2014-0040500	10N	1E	1, 2	20	1	\$ 155
233	429745	Sharon Lee 4-3	Yavapai	2014-0040501	10N	1E	1, 2	20	1	\$ 155
234	429746	Sharon Lee 4-4	Yavapai	2014-0040502	10N	1E	1, 2	20	1	\$ 155
235	429747	Sharon Lee 4-5	Yavapai	2014-0040503	10N	1E	1, 2	20	1	\$ 155
236	429748	Sharon Lee 4-6	Yavapai	2014-0040504	10N	1E	1, 2	20	1	\$ 155
237	430534	Lucky Eight	Maricopa	2015-0077601	7N	5W	3	20	1	\$ 155
238	430535	Lucky Nine	Maricopa	2015-0077602	7N	5W	3	20	1	\$ 155
239	430611	Vira Anne 2	Yavapai	2014-0008298	12.5N	1W	27	16.50	1	\$ 155
240	433937	Diablo Placer 1	La Paz	2015-03207	4N	20W	24	20	1	\$ 155
241	433938	Diablo Placer 2	La Paz	2015-03208	4N	20W	24	20	1	\$ 155
242	433939	Diablo Placer 3	La Paz	2015-03209	4N	20W	23	20	1	\$ 155
243	433940	Diablo Placer 4	La Paz	2015-03210	4N	20W	23	20	1	\$ 155
244	435083	Aquarius Extension 1	Yavapai	2015-0052260	10N	2E	18	20	1	\$ 155
245	435084	Aquarius Extension 2	Yavapai	2015-0052261	10N	2E	18	20	1	\$ 155
246	435085	Aquarius Extension 3	Yavapai	2015-0052262	10N	2E	18	20	1	\$ 155
247	435086	Aquarius Extension 4	Yavapai	2015-0052263	10N	2E	18	20	1	\$ 155
248	435087	Janet Lynn 2-2	Yavapai	2015-0052258	10N	1E	12, 13	15	1	\$ 155
249	435088	Janet Lynn 2-3	Yavapai	2015-0052259	10N	1E	12, 13	15	1	\$ 155
250	435561	Bean Bag 2-1	Yavapai	2015-0055543	10N	2E	30	20	1	\$ 155
251	435562	Bean Bag 2-2	Yavapai	2015-0055544	10N	2E	30	20	1	\$ 155
252	435563	Diablo Placer 7	La Paz	2015-04237	4N	20W	23	20	1	\$ 155
253	435564	Diablo Placer 6	La Paz	2015-04238	4N	20W	23	20	1	\$ 155
254	435565	Diablo Placer 5	La Paz	2015-04239	4N	20W	23	20	1	\$ 155
255	435566	Eastside Placer 1	La Paz	2015-04234	4N	20W	23	20	1	\$ 155
256	435567	Eastside Placer 2	La Paz	2015-04236	4N	20W	23	20	1	\$ 155
257	435568	Eastside Placer 3	La Paz	2015-04235	4N	20W	23	10	1	\$ 155
258	435569	Laura Kay 1-1	Yavapai	2015-0055540	10N	1E	12	20	1	\$ 155
259	435570	Laura Kay 1-2	Yavapai	2015-0055541	10N	1E	12	20	1	\$ 155
260	435571	Laura Kay 1-3	Yavapai	2015-0055542	10N	1E	12	20	1	\$ 155
261	437448	Au Sum 2	Yavapai	2016-0019092	10N	2E	28, 33	20	1	\$ 155
262	437449	Carrie 1-2	Maricopa	2016-0222160	7N	3W	31	20	1	\$ 155
263	437450	Carrie 2-2	Maricopa	2016-0222162	7N	3W	31	20	1	\$ 155
264	437451	Goodwin 1-1	Yavapai	2016-0019094	12N	1W	28, 33	20	1	\$ 155
265	437452	Goodwin 1-2	Yavapai	2016-0019093	12N	1W	33	20	1	\$ 155
266	437453	Pennyweight 1-2	Maricopa	2016-0222164	7N	3W	29	20	1	\$ 155
267	437934	Carrie 1-1	Maricopa	2016-0242927	7N	3W	31	20	1	\$ 155

5,458.9 278 \$ 43,090

278 segments x \$155 = \$ 43,090

PHOENIX, ARIZONA

2016 AUG 10 P 1:18

RECEIVED PLM AZ STATE OFFICE

**United States Department of the Interior  
Bureau of Land Management**

Receipt

DIV OF LANDS, MINRLS & ENERGY  
ONE N CENTRAL AVE  
PHOENIX, AZ 85004 -4427  
Phone: 602-417-9200

No: 3625476

<b>Transaction #:</b> 3729230	
<b>Date of Transaction:</b> 08/10/2016	
<b>CUSTOMER:</b>	
ROADRUNNER PROSPECTORS CLUB INC PO BOX 56804 PHOENIX,AZ 85079-6804 US	

LINE #	QTY	DESCRIPTION	REMARKS	UNIT PRICE	TOTAL
1	1.00	LOCATABLE MINERALS / MINING CLAIMS- NOT NEW-UNADJUD,ONE AUTH NO. ONLY / MINING CLAIM MONEY RECEIVED <b>CASES: AMC11413/\$43090.00</b>	2017 MAINT (267)	- n/a -	43090.00
<b>TOTAL:</b>					<b>\$43,090.00</b>

PAYMENT INFORMATION			
1	AMOUNT:	43090.00	POSTMARKED: N/A
	TYPE:	CHECK	RECEIVED: 08/10/2016
	CHECK NO:	9073	
	NAME:	ROADRUNNER PROSPECTORS CLUB INC PO BOX 56804 PHOENIX AZ 85079-6804 US	

REMARKS

This receipt was generated by the automated BLM Collections and Billing System and is a paper representation of a portion of the official electronic record contained therein.

364688	313473	11413
366267	314304	48976
368415	314626	62606
371350	321061	64830
371802	326311	68526
374274	326754	74734
374726	329013	76950
406356	329318	82212
407030	327930	89414
410363	328302	92803
427326	328593	95198
429664	328689	96051
430534	328742	102389
430611	329388	129334
	329800	130488
	331232	142355
	326772	157621
	333426	170911
	338207	174224
	339964	191670
	350275	235841
	350903	236096
	356380	244561
	356553	247112
	358378	254410
	358379	258455
	362558	291104
	364340	300332



~~329013~~ 329013 329318

329388	313473	174224	129334	82212	11413
329800	314304	191670	130488	89414	48976
331232	314626	235841	142355	92803	62606
	321061	236096	157621	95198	64830
				96051	68526
				102389	74734

**MAINTENANCE FEE PAYMENT**

Claimant Name: Roadrunner Prospectors' Club

Address: PO Box 56804

City: Phoenix State: AZ Zip: 85079

Telephone: 602 274-2521

E-mail address: \_\_\_\_\_

Signature: [Signature]

326311 244561

326754 247112

251042

254410

258455

291104

292104

327930	RECEIVED BLM ARIZONA	2015 AUG 12 P 1:21	AZ STATE OFFICE
328302			
328593			
328689			
328742			

Check here if this is a change of address.

326772 300332 170911 126534 76950

LINE NO.	AMC NUMBER	CLAIM/SITE NAME	COUNTY RECORDER DATA (If available)	TWP	RNG	SEC
1						
2		(See Attached List)				
3						
4						
5						
6						
7						
8						
9						
10						

List additional claims on Form MCF114.

No. of Claims*: <u>254</u> x \$155 = <u>40,145.00</u>
Check No: <u>8458</u> Init. <u>EXC</u>
Receipt No.: <u>336-5318</u>
For BLM Use Only

**Bureau of Land Management**  
**Arizona State Office**  
[www.blm.gov/az/](http://www.blm.gov/az/)

\* \$155 per lode mining claim, mill site, or tunnel site; and \$155 for each 20 acres or portion thereof for each placer mining claim.

**Form: MCF112**  
 Revised July 2014

RECEIVED  
 AUG 13 2015  
 RE

This form is available from the **Arizona Geological Survey** and may be reproduced.

RRPC \*\* ster Claims List as of August 4, 2015

\$40,145  
\$155.00

Seq. #	AMC #	Claim Name	Cnty Recorder Data Record/Book Page	Township	Range	Section	Total Acres	20 Acre Segments	Maint. Fee
1	11413	Wednesday Hope #4	1015 726, 1799 33, 1569 374	9.5N/10N	2E/2E	20/32	20	1	\$ 155
2	48976	Aquarius #1	0801 192 ***	10N	2E	7	20	1	\$ 155
3	48977	Aquarius #3	0801 194 ***	10N	2E	7, 18	20	1	\$ 155
4	62606	Aquarius #2	1001 437	10N	2E	7	20	1	\$ 155
5	64830	Catclaw	0912 239	9N	4W	6	20	1	\$ 155
6	68531	Thomason	0121 511	9N	4W	7	20	1	\$ 155
7	74736	Sharon Lee #3	0912 399	10N	1E	2	20	1	\$ 155
8	76951	Merciful Heavens #2	1329 344	12N/11N	1W/1W	33/4	20	1	\$ 155
9	82213	Bean Bag #1	0965 338, 1252 276	12N	1W	28	20	1	\$ 155
10	89420	Wolf #1	0961 673, 90 203541	11.5N	1E	31	20	1	\$ 155
11	89421	Wolf #2	0961 674, 2207 41	11.5N	1E	31	20	1	\$ 155
12	89422	Wolf #3	0961 675, 2207 41	11.5N	1E	31	20	1	\$ 155
13	89423	Wolf #4	0961 676, 2207 41	11.5N/11N	1E/1E	31/6	20	1	\$ 155
14	92803	Goodwin #1	1058 779	12N	1W	28, 33	31.68	2	\$ 310
15	95198	Gold Palace I	1256 447	12N	1W	19	20	1	\$ 155
16	95199	Gold Palace II	1256 450	12N	1W	19	20	1	\$ 155
17	95200	Gold Palace III	1256 453	12N	1W	19	20	1	\$ 155
18	95201	Gold Palace IV	1256 456	12N	1W	19	20	1	\$ 155
19	95202	Gold Palace V	1256 459	12N	1W	19	20	1	\$ 155
20	95203	Gold Palace VI	1256 462	12N	1W	19	20	1	\$ 155
21	95204	Gold Palace VII	1256 465	12N	1W	19	20	1	\$ 155
22	95205	Gold Palace VIII	1256 468	12N	1W	30	20	1	\$ 155
23	96051	JDR #1	1267 825	12.5N	2W	21	20	1	\$ 155
24	96052	JDR #2	1267 827	12.5N	2W	21	20	1	\$ 155
25	96053	JDR #3	1267 829	12.5N/13N	2W/2W	21/33	20	1	\$ 155
26	102389	Mandala 2 & 3	1293 289	10N	2E	30	20	1	\$ 155
27	126535	Mandala 7	1371 337	10N	2E	30	20	1	\$ 155
28	126536	Mandala 8	1371 339	10N	2E	30	20	1	\$ 155
29	126537	Mandala 9	1371 341	10N	2E	30	20	1	\$ 155
30	126538	Mandala 10	1371 343	10N	2E	31	20	1	\$ 155
31	129334	Mandala 12	1376 706	10N	2E	30	20	1	\$ 155
32	130489	Protecto 2	1381 826	12N	1W	33	20	1	\$ 155
33	142356	Donkey Mine #4	1422 292	12N	1W	33	20	1	\$ 155
34	157621	Mandala 14	1437 981	10N	2E	30	20	1	\$ 155
35	170911	Wednesday Hope #1	1467 691	10N	2E	31	20	1	\$ 155
36	174224	Big Rock #1	1469 76	12N	1W	10, 11	20	1	\$ 155
37	174225	Big Rock #2	1469 78	12N	1W	10	20	1	\$ 155
38	191670	Roadrunner #1	1514 754	12.5N	1W	25	12.85	1	\$ 155
39	191671	Roadrunner #2	1514 756	12.5N	1W	25	20	1	\$ 155
40	196365	Turkey Buzzard #1	1529 712	11N	3E	30	13.77	1	\$ 155
41	235841	Betty #4	1713 778	12N	1W	14	20	1	\$ 155
42	235842	Betty #5	1713 780	12N	1W	14	20	1	\$ 155
43	236096	Gary's Place #1A	1714 193	12N	1W	14	20	1	\$ 155
44	244561	Gold Dust #2	1781 510	11N	3E	30	6.88	1	\$ 155
45	247112	Sando	85 0559653	7N	3W	28	20	1	\$ 155
46	251044	Faith #3	1812 836	9N	5W	13	20	1	\$ 155
47	251047	Lords Blessing	1803 415	9N	5W	13	20	1	\$ 155
48	254410	Jackass	4069 605	11N	1E	34, 35	19.97	1	\$ 155
49	254411	Jenny	4069 602	11N	1E	34	20	1	\$ 155
50	254412	Hinny	4069 601, 1341 96, 1807 656	11N	1E	34	16.22	1	\$ 155
51	258455	Turkey Buzzard Ext.	1838 870	11N	3E	30	10	1	\$ 155
52	258456	Turkey Buzzard #2	1838 872	11N	3E	30	20	1	\$ 155
53	258457	Turkey Buzzard #3	1838 874	11N	3E	30	20	1	\$ 155
54	258458	Turkey Buzzard #4	1838 876	11N	3E	30	20	1	\$ 155
55	291104	Cas #2	92 0366284, 88 598383	7N	3W	29	20	1	\$ 155
56	300332	Wolf #5	2208 526	11.5N	1E	31	20	1	\$ 155
57	300333	Wolf #6	2208 524	11N	1E	5, 6	20	1	\$ 155
58	313473	Patriot 1	2347 704	11N	1W	4	20	1	\$ 155
59	313474	Patriot 2	2347 706	11N	1W	3, 4	20	1	\$ 155
60	313475	Patriot 3	2347 708	11N	1W	3	20	1	\$ 155
61	313476	Patriot 4	2347 710	11N	1W	3	20	1	\$ 155
62	313477	Patriot 5	2347 712	11N	1W	3	20	1	\$ 155
63	314304	Oro De Valenzuela	3436 378	11N	1E	14	20	1	\$ 155



## RRPC \*\* ster Claims List as of August 4, 2015

\$40,145

\$155.00

Seq. #	AMC #	Claim Name	Cnty Recorder Data Record/Book Page	Township	Range	Section	Total Acres	20 Acre Segments	Maint. Fee
64	314631	RR-Humbug #3	2360 845	8N	1E	29, 30	20	1	\$ 155
65	321061	Lefty #2	2479 560	8N	1E	30	20	1	\$ 155
66	326311	Carrie #1	93 0174157	7N	3W	31	40	2	\$ 310
67	326312	Carrie #2	93 0174158	7N	3W	31	40	2	\$ 310
68	326313	Carrie #3	93 0174160	7N	3W	30	20	1	\$ 155
69	326314	Carrie #4	93 0174159	7N	3W	30	20	1	\$ 155
70	326315	Pennyweight #1	93 0174148	7N	3W	29	40	2	\$ 310
71	326316	Pennyweight #2	93 0174156	7N	3W	29	20	1	\$ 155
72	326319	Pat	93 0174152	7N	3W	31	20	1	\$ 155
73	326322	Double R	12 0735517	6N	4W	12	80	4	\$ 620
74	326325	Jake #3	93 0174145	7N	3W	29	20	1	\$ 155
75	326327	Pilgrim #1	93 0174153	7N	3W	31	20	1	\$ 155
76	326754	Keystone #1	1922 836	5S	15E	4	20	1	\$ 155
77	326757	Keystone #4	1922 842	5S	15E	4	20	1	\$ 155
78	326758	Keystone #5	1922 844	5S	15E	4	20	1	\$ 155
79	326760	Keystone #7	1922 848	5S	15E	4	20	1	\$ 155
80	326761	Keystone #8	1922 850	5S	15E	4	20	1	\$ 155
81	326762	Keystone #9	1922 852	5S	15E	4	20	1	\$ 155
82	326764	Keystone #11	1922 856	5S	15E	4	20	1	\$ 155
83	326765	Keystone #12	1922 858	5S	15E	4	20	1	\$ 155
84	326772	Range Bull # 1	93 0362063	7N	3W	21	20	1	\$ 155
85	327930	Red Bird # 7	93 0897433	7N	3W	17	20	1	\$ 155
86	327931	Red Bird # 8	93 0897432	7N	3W	20	20	1	\$ 155
87	328302	Red Bird # 9	93 0897431	7N	3W	17	20	1	\$ 155
88	328593	Ceedee #2	2742 961	8N	1W	5	20	1	\$ 155
89	328594	Ceedee #3	2742 963	8N	1W	5	20	1	\$ 155
90	328595	Ceedee #4	2742 965	8N	1W	5	20	1	\$ 155
91	328597	Ceedee #7	2742 969	8N	1W	4	20	1	\$ 155
92	328598	Ceedee #8	2742 971	8N	1W	4	20	1	\$ 155
93	328605	Burro #1	2742 987	12N	1W	33	20	1	\$ 155
94	328606	Burro #2	2742 985	11N	1W	4	20	1	\$ 155
95	328698	Cass No. 4	93 0885578	7N	3W	29	20	1	\$ 155
96	328699	Cass No. 5	93 0885577	7N	3W	29	20	1	\$ 155
97	328700	Cass No. 6	93 0885576	7N	3W	29	20	1	\$ 155
98	328701	Cass No. 7	93 0885575	7N	3W	29	20	1	\$ 155
99	328702	Cass No. 8	93 0885574	7N	3W	29	20	1	\$ 155
100	328703	Ceedee #1	2746 703	8N	1W	5	20	1	\$ 155
101	328704	Ceedee #5	2746 705	8N	1W	5	20	1	\$ 155
102	328705	Genes Dream	2746 707	9.5N	2E	20, 21	20	1	\$ 155
103	328742	Red Bird #11	2754 072	10N	1E	1	40	2	\$ 310
104	329020	RR #1	94 0021782	6N	4W	1	20	1	\$ 155
105	329021	RR #2	94 0021783	6N	4W	1	20	1	\$ 155
106	329022	RR #3	94 0021784	6N	4W	1	20	1	\$ 155
107	329023	RR #4	94 0021785	6N	4W	1	20	1	\$ 155
108	329318	Mercer's Place	2777 216, 3288 700	11N	1W	4	20	1	\$ 155
109	329388	Bad Luck	2780 912	12N	1W	14, 23	20	1	\$ 155
110	329389	No Luck	2780 914	12N	1W	23	20	1	\$ 155
111	329390	Good Luck	2780 916	12N	1W	23, 24	20	1	\$ 155
112	329391	Great Luck	2780 918	12N	1W	24	20	1	\$ 155
113	329392	Clinton	2780 920	12N/12N	1W/2W	30/25	20	1	\$ 155
114	329393	Clyde	2780 922	12N/12N	1W/2W	30/25	20	1	\$ 155
115	329394	Bonny	2780 924	12N	1W	30	20	1	\$ 155
116	329800	Gypsy Moth 1	94 0218517	7N	3W	21	20	1	\$ 155
117	329801	Gypsy Moth 2	94 0218518	7N	3W	21	20	1	\$ 155
118	331233	Red Basin #1	14 0184527	6N	6W	26	145	8	\$ 1,240
119	333426	La Siesta #1	95 0185054	7N	3W	30	20	1	\$ 155
120	333427	La Siesta #3	95 0185055	7N	3W	30	20	1	\$ 155
121	338207	Seven Grand	98 0139764	7N	4W	25	20	1	\$ 155
122	339964	RR #5	96 0488373	6N	4W	1	20	1	\$ 155
123	339965	RR #6	96 0488374	6N	4W	1	20	1	\$ 155
124	350275	Gold Bug	98 0535738	6N	6W	26	20	1	\$ 155
125	350276	Gold Master	98 0535739	6N	6W	26	20	1	\$ 155
126	350277	Lobo	98 0535740	6N	6W	26	20	1	\$ 155

## RRPC iter Claims List as of August 4, 2015

\$40,145  
\$155.00

Seq. #	AMC #	Claim Name	Cnty Recorder Data Record/Book Page	Township	Range	Section	Total Acres	20 Acre Segments	Maint. Fee
127	350278	Mine Lab	98 0535741	6N	6W	26	20	1	\$ 155
128	350279	Webster Mine	98 0535742	6N	6W	26	20	1	\$ 155
129	350280	Whistler	98 0535743	6N	6W	26	20	1	\$ 155
130	350281	Wickenburg	98 0535744	6N	6W	26	20	1	\$ 155
131	350905	King Duck II	4247 552	10N/9N	4W/4W	31/6	20	1	\$ 155
132	350906	Little Terry	4247 551	9N	4W	6	20	1	\$ 155
133	350907	Devils Nest AU 9	3620 60	9N	4W	6	20	1	\$ 155
134	350910	Devils Nest AU 12	3620 62	9N	4W	6	20	1	\$ 155
135	356382	Ducbill #1	27429 1402 63	12N	1W	17	20	1	\$ 155
136	356383	Ducbill #2	27430 1402 65	12N	1W	17	20	1	\$ 155
137	356553	Au Sum 1	4511 771	10N	2E	28,29,32,33	40	2	\$ 310
138	358378	Hidden Treasure	3633816 4076 796	12N/12N	1W/2W	30,31/25,36	20	1	\$ 155
139	358379	Aquarius Ext. West #1	3633817 4076 797	10N	2E	18	20	1	\$ 155
140	358380	Aquarius Ext. West #2	3633818 4076 798	10N	2E	18	20	1	\$ 155
141	358381	Aquarius Ext. West #3	3633819 4076 799	10N	2E	18	20	1	\$ 155
142	358382	Aquarius Ext. West #4	3633820 4076 800	10N	2E	18	20	1	\$ 155
143	362558	Holly Marie	3769442 4190 312	9.5N	2E	20, 21	2.26	1	\$ 155
144	364340	Mary Francis	3824744 4236 718	13N	1E	29	16	1	\$ 155
145	364688	RR #7	05 0477984	6N	4W	1	20	1	\$ 155
146	364689	RR #8	05 0477985	6N	4W	1	20	1	\$ 155
147	366267	Cobi's Gold	4281 505	11.5N	1E	19	20	1	\$ 155
148	366268	Renee's Best Chance	4281 507	13N	3W	32	20	1	\$ 155
149	366269	Rough Road	4281 503	11.5N	1E	30	20	1	\$ 155
150	366270	Stuck Duck	4281 506	13N	3W	32	20	1	\$ 155
151	366271	Tegan's Bank	4281 504	11.5N	1E	30	20	1	\$ 155
152	368415	Jacks Hideaway	4308 863	13N	3W	29	20	1	\$ 155
153	371350	Wilgers Wish	4372 442	13N	3W	32	20	1	\$ 155
154	371802	Happy Times	4390 621	13N	3W	29, 32	20	1	\$ 155
155	371803	Saddle Tramps	4390 622	13N	3W	29	20	1	\$ 155
156	374274	Lori's Place	06 1491113	7N	3W	20	20	1	\$ 155
157	374275	Charles' Dream	06 1491112	7N	3W	20	20	1	\$ 155
158	374726	Roslyn's Roost	06 1445012	7N	3W	17	20	1	\$ 155
159	406356	Cass No. 9	11 0623988	7N	3W	29	20	1	\$ 155
160	407030	Carols Corner	11 0623989	7N	3W	18	20	1	\$ 155
161	410363	Cass # 10	11 0735632	7N	3W	29	20	1	\$ 155
162	410364	Golden Sands	11 073563	7N	3W	18	20	1	\$ 155
163	427326	Rexs' Place	4914 661	11.5N	1E	30	20	1	\$ 155
164	429667	Bean Bag 2-1	2014-0040487	10N	2E	30	20	1	\$ 155
165	429668	Bean Bag 2-2	2014-0040488	10N	2E	30	20	1	\$ 155
166	429669	Bumble Bee King 1	2014-0040521	9N	2E	5	20	1	\$ 155
167	429670	Bumble Bee King 2	2014-0040522	9N	2E	5	20	1	\$ 155
168	429671	Bumble Bee King 3	2014-0040523	9N	2E	5	20	1	\$ 155
169	429672	Bumble Bee King 4	2014-0040524	9N	2E	5	20	1	\$ 155
170	429673	Bumble Bee King 5	2014-0040525	9N	2E	5	20	1	\$ 155
171	429674	Bumble Bee King 6	2014-0040526	9N	2E	5	20	1	\$ 155
172	429675	C-6 Placer 1	2014-02950	4N	20W	23	20	1	\$ 155
173	429676	C-6 Placer 2	2014-02951	4N	20W	23	20	1	\$ 155
174	429677	C-6 Placer 3	2014-02952	4N	20W	23	20	1	\$ 155
175	429678	CD7 Placer 1	2014-02953	4N	20W	14, 15, 23	20	1	\$ 155
176	429679	CD7 Placer 2	2014-02954	4N	20W	14, 15, 23	20	1	\$ 155
177	429680	CD7 Placer 3	2014-02955	4N	20W	14, 15, 23	20	1	\$ 155
178	429681	CD7 Placer 4	2014-02956	4N	20W	14, 15, 23	20	1	\$ 155
179	429682	CD7 Placer 5	2014-02957	4N	20W	14, 15, 23	20	1	\$ 155
180	429683	CD7 Placer 6	2014-02958	4N	20W	14, 15, 23	20	1	\$ 155
181	429688	Diablo Placer 5	2014-02963	4N	20W	23,24,25,26	20	1	\$ 155
182	429689	Diablo Placer 6	2014-02964	4N	20W	23,24,25,26	20	1	\$ 155
183	429690	Diablo Placer 7	2014-02965	4N	20W	23,24,25,26	20	1	\$ 155
184	429691	D6 Placer 1	2014-02946	4N	20W	26	20	1	\$ 155
185	429692	D6 Placer 2	2014-02947	4N	20W	26	20	1	\$ 155
186	429693	Eastside Placer 1	2014-02948	4N	20W	23	20	1	\$ 155
187	429694	Eastside Placer 2	2014-02949	4N	20W	23	20	1	\$ 155
188	429695	Jake 1-1	2014-0584266	7N	3W	29	20	1	\$ 155
189	429696	Jake 1-2	2014-0584267	7N	3W	29	20	1	\$ 155

RRPC -- ster Claims List as of August 4, 2015

\$40,141  
\$155.00

Seq. #	AMC #	Claim Name	Cnty Recorder Data Record/Book Page	Township	Range	Section	Total Acres	20 Acre Segments	Maint. Fee
190	429697	Jake 1-3	2014-0584268	7N	3W	29	20	1	\$ 155
191	429698	Jake 1-4	2014-0584269	7N	3W	29	20	1	\$ 155
192	429699	Jake 2-1	2014-0584270	7N	3W	29	20	1	\$ 155
193	429700	Jake 2-2	2014-0584271	7N	3W	29	20	1	\$ 155
194	429701	Jake 2-3	2014-0584272	7N	3W	29	20	1	\$ 155
195	429702	Jake 2-4	2014-0584273	7N	3W	29	20	1	\$ 155
196	429703	Janet Lynn 2-1	2014-0040485	10N	1E	12, 13	20	1	\$ 155
197	429705	Laura Kay 1-1	2014-0040482	10N	1E	12, 13	20	1	\$ 155
198	429706	Laura Kay 1-2	2014-0040483	10N	1E	12, 13	20	1	\$ 155
199	429707	Laura Kay 1-3	2014-0040484	10N	1E	12, 13	20	1	\$ 155
200	429708	Leave No Holes 1	2014-0040513	9N	5W	12	20	1	\$ 155
201	429709	Leave No Holes 2	2014-0040514	9N	5W	12	20	1	\$ 155
202	429710	Leave No Holes 3	2014-0040515	9N	5W	12	20	1	\$ 155
203	429711	Leave No Holes 4	2014-0040516	9N	5W	12	20	1	\$ 155
204	429712	Leave No Holes 5	2014-0040517	9N	5W	12	20	1	\$ 155
205	429713	Leave No Holes 6	2014-0040518	9N	5W	12	20	1	\$ 155
206	429714	Leave No Holes 7	2014-0040519	9N	5W	12	20	1	\$ 155
207	429715	Leave No Holes 8	2014-0040520	9N	5W	12	20	1	\$ 155
208	429716	Ocotillo 1-1	2014-0584274	7N	3W	17, 20	20	1	\$ 155
209	429717	Ocotillo 1-2	2014-0584275	7N	3W	17, 20	20	1	\$ 155
210	429718	Ocotillo 1-3	2014-0584276	7N	3W	17, 20	20	1	\$ 155
211	429719	Ocotillo 1-4	2014-0584277	7N	3W	17, 20	20	1	\$ 155
212	429720	Ocotillo 2-1	2014-0584278	7N	3W	17, 18	20	1	\$ 155
213	429721	Ocotillo 2-2	2014-0584279	7N	3W	17, 18	20	1	\$ 155
214	429722	Ocotillo 2-3	2014-0584280	7N	3W	17, 18	20	1	\$ 155
215	429723	Ocotillo 2-4	2014-0584281	7N	3W	17, 18	20	1	\$ 155
216	429724	Randy B 1	2014-0584262	7N	3W	30	20	1	\$ 155
217	429725	Randy B 2	2014-0584263	7N	3W	30	20	1	\$ 155
218	429726	Randy B 3	2014-0584264	7N	3W	30	20	1	\$ 155
219	429727	Randy B 4	2014-0584265	7N	3W	30	20	1	\$ 155
220	429728	RR-Humbug 1-1	2014-0040505	8N	1E	31	20	1	\$ 155
221	429729	RR-Humbug 1-2	2014-0040506	8N	1E	31	20	1	\$ 155
222	429730	RR-Humbug 1-3	2014-0040507	8N	1E	31	20	1	\$ 155
223	429731	RR-Humbug 1-4	2014-0040508	8N	1E	31	20	1	\$ 155
224	429732	RR-Humbug 1-5	2014-0040509	8N	1E	31	20	1	\$ 155
225	429733	RR-Humbug 1-6	2014-0040510	8N	1E	31	20	1	\$ 155
226	429734	RR-Humbug 2-1	2014-0040511	8N	1E	31	20	1	\$ 155
227	429735	RR-Humbug 2-2	2014-0040512	8N	1E	31	20	1	\$ 155
228	429736	Sharon Lee 1-1	2014-0040492	11N	1E	35, 36	20	1	\$ 155
229	429737	Sharon Lee 1-2	2014-0040493	11N	1E	35, 36	20	1	\$ 155
230	429738	Sharon Lee 1-3	2014-0040494	11N	1E	35, 36	20	1	\$ 155
231	429739	Sharon Lee 1-4	2014-0040495	11N	1E	35, 36	20	1	\$ 155
232	429740	Sharon Lee 2-1	2014-0040496	11N	1E	35	20	1	\$ 155
233	429741	Sharon Lee 2-2	2014-0040497	11N	1E	35	20	1	\$ 155
234	429742	Sharon Lee 2-3	2014-0040498	11N	1E	35	20	1	\$ 155
235	429743	Sharon Lee 4-1	2014-0040499	10N	1E	1, 2	20	1	\$ 155
236	429744	Sharon Lee 4-2	2014-0040500	10N	1E	1, 2	20	1	\$ 155
237	429745	Sharon Lee 4-3	2014-0040501	10N	1E	1, 2	20	1	\$ 155
238	429746	Sharon Lee 4-4	2014-0040502	10N	1E	1, 2	20	1	\$ 155
239	429747	Sharon Lee 4-5	2014-0040503	10N	1E	1, 2	20	1	\$ 155
240	429748	Sharon Lee 4-6	2014-0040504	10N	1E	1, 2	20	1	\$ 155
241	430534	Lucky Eight	2015-0077601	7N	5W	3	20	1	\$ 155
242	430535	Lucky Nine	2015-0077602	7N	5W	3	20	1	\$ 155
243	430611	Vira Anne 2	2014-0008298	12.5N	1W	27	16.50	1	\$ 155

5,091.1 259 \$40,145

2015 AUG 12 P 1:27

RECEIVED  
WAZ STATE OFF

**United States Department of the Interior**  
**Bureau of Land Management**  
 LANDS/RECREATION & PLANNING  
 ONE N CENTRAL AVE  
 PHOENIX, AZ 85004 -2203  
 Phone: 602-417-9200

Receipt

No: 3365318

<b>Transaction #:</b> 3463377	
<b>Date of Transaction:</b> 08/12/2015	
CUSTOMER:	
ROADRUNNER PROSPECTORS CLUB INC PO BOX 56804 PHOENIX,AZ 85079-6804 US	

LINE #	QTY	DESCRIPTION	REMARKS	UNIT PRICE	TOTAL
1	1.00	LOCATABLE MINERALS / MINING CLAIMS- NOT NEW-UNADJUD, ONE AUTH NO. ONLY / MINING CLAIM MONEY RECEIVED <b>CASES: AMC11413/\$40145.00</b>	2016 MAINT (243)	- n/a -	40145.00
<b>TOTAL:</b>					<b>\$40,145.00</b>

PAYMENT INFORMATION			
1	AMOUNT:	40145.00	POSTMARKED: N/A
	TYPE:	CHECK	RECEIVED: 08/12/2015
	CHECK NO:	8458	
	NAME:	ROADRUNNER PROSPECTORS CLUB INC PO BOX 56804 PHOENIX AZ 85079-6804 US	

REMARKS

This receipt was generated by the automated BLM Collections and Billing System and is a paper representation of a portion of the official electronic record contained therein.

**NOTICE!!**

**These documents have been scanned!**

**Do not place un-scanned documents beneath this notice!**

**Do not remove this notice from this file!**

GPO Jacket No. 560-102  
Print Order 61540  
Rise Business Services, LLC  
Job=AZ15 5/10/2019



Box Number= AZ15031



Claim Begin-End: AMC429664-AMC429749

5 Miscellaneous



AZ15031-21

AMC429540-AMC429995

**Authorized Date**12/24/2015

**Instructions to Accounts** AZ BLM REFUND \$1550, TO ROADRUNNER PROSPECTORS CLUB  
INC, FOR 2016 MAINTENANCE FEES PAID ON CLOSED CLAIMS, ON  
AMC429667, 429668, 429688-429690, 429693, 429694, 429705-429707,  
RECEIPT #3365318. RM

**Login ID**6222

**Entry Date**12/24/2015

**Total Amount**\$1,550.00



**Roadrunners Prospectors' Club, Inc.**  
**P.O. Box 56804**  
**Phoenix, Arizona 85079**  
**602-274-2521**

November 5, 2014

Bureau of Land Management  
One North Central Ave.  
Phoenix, AZ 85004

Please record the enclosed 86 new claims. Enclosed is a check for \$18,232.00. (86 x \$212.00)

Thank you,

A handwritten signature in cursive script, appearing to read "Robert Wierzal".

Robert Wierzal (agent)  
Roadrunner Prospectors' Club, Inc.

AMC429664

RECEIVED  
2014 NOV -6 P 3:28  
PHOENIX, ARIZONA

**NOTICE!!**

**These documents have been scanned!**

**Do not place un-scanned documents beneath this notice!**

**Do not remove this notice from this file!**

GPO Jacket No. 560-102  
Print Order 61540  
Rise Business Services, LLC  
Job=AZ15 5/10/2019



Box Number= AZ15031



Claim Begin-End: AMC429664-AMC429749

6 Location Notices-Amendments and Supporting Documents



AZ15031-21

AMC429540-AMC429995



# MINING CLAIM STATUS REPORT

Data Entered: 11/13/14 RAM

MTP Checked By: 11/13/14 RAM

GEO Checked By: 11/13/14 RAM

LEAD SERIAL NUMBER: AMC 429664 thru AMC 429749

### NUMBER OF CLAIMS & TYPE:

LODE  
 86 PLACER  
 ASSOCIATION PLACER  
 MILL SITE  
 TUNNEL SITE

### CHARGES:

Location Fee @ \$37 = \$ 3182.00  
 Processing Fee @ \$20 = \$ 1720.00  
 Maintenance Fee @ \$155 = \$ 13330.00  
 Add'l Maint Fee for Assoc Placer = \$ \_\_\_\_\_  
**SUBTOTAL** \$ 18232.00  
 Other Fees \$ \_\_\_\_\_  
 Other Fees \$ \_\_\_\_\_  
**TOTAL** \$ 18232.00

TOTAL ACREAGE: 20 Per Claim  
(Placer Only)

NUMBER OF LOCATORS: 1

DOCUMENTS RECEIVED VIA : Over-the-Counter [ ] Mail [  ] TIMELY FILED: Yes [  ] No [ ]

LEGAL DESCRIPTION: T 4N R 20W SEC 15, 23, 25, 26, 24, 14  
 T 7N R 3W SEC 17, 20, 29-30, 18  
 T 8N R 1E SEC 31  
 T 9N R 2E SEC 5  
 T 9N R 5W SEC 12

BLM [ ] FOREST SERVICE [ ] SUBJ TO PL 359: Yes [ ] No [ ]  
WILDERNESS AREA [ ]

SPLIT ESTATE: N/A [ ] SX [ ] PX [ ] OTHER [ ]  
SRHA [ ] Was proper Notice filed if located on SHRA Land? Yes [ ] No [ ]

### RECONVEYED MINERALS ON BLM LAND REQUIRE OPENING ORDER FROM 1944 TO 1993:

Open to Entry On \_\_\_\_\_ N/A [ ]

COMMENTS/STATUS: VOID [ ] PARTIALLY VOID [ ] PVT MINERALS [ ] WITHDRAWN LANDS [ ]  
 OTHER [  ] T10N R1E SEC. 12, 21, 22 T10N R2E Sec. 18  
T11N R1E SEC. 35-36 T12N R1W Sec. 28  
T12.5N R1W Sec. 27

[ ] Claimant acknowledges that portions of the following claim(s) site(s) may be void or voidable.

Printed Name of Claimant \_\_\_\_\_ Signature of Claimant \_\_\_\_\_

\*\*\*\*\*FINAL ADJUDICATION\*\*\*\*\*

DATE 6/5/2015 INITIALS PM

AMC429664

When recorded mail to:




Roadrunner Prospectors' Club, Inc.  
PO Box 56804  
Phoenix, AZ 85079

[ ] Check here if this is a change of address

Telephone: (602) 274-2521  
Email: rrpc-office@roadrunnergold.com

**LOCATION NOTICE FOR PLACER MINING CLAIM**

NOTICE IS HEREBY GIVEN that the Aquarius  
Extension 1 placer mining claim has been located by  
Roadrunner Prospectors' Club, Inc. whose current mailing  
address is: PO Box 56804  
Phoenix, AZ 85079



The general course of this claim is east to west and it is situated in  
Yavapai County, Arizona.

This claim is 990 feet in length and 880 feet in width. This claim runs from the  
location monument on which this location notice is posted approximately 990 feet in a east  
direction to the east end line and 0 feet in a west direction to the west end line.

This claim is marked by four monuments, one at each corner of the claim.

The location monument on which this notice is posted is situated within Section 18, Township  
10 N, Range 2 E, Gila Salt River Base and Meridian, Arizona. This claim encompasses  
portions of the following legal subdivision(s) if located by legal subdivision or the following quarter section (s),  
section (s), Township (s) and Range(s) NW 1/4, Section 18, Township  
10 N, Range 2 E, Gila Salt River Base and Meridian, Arizona.

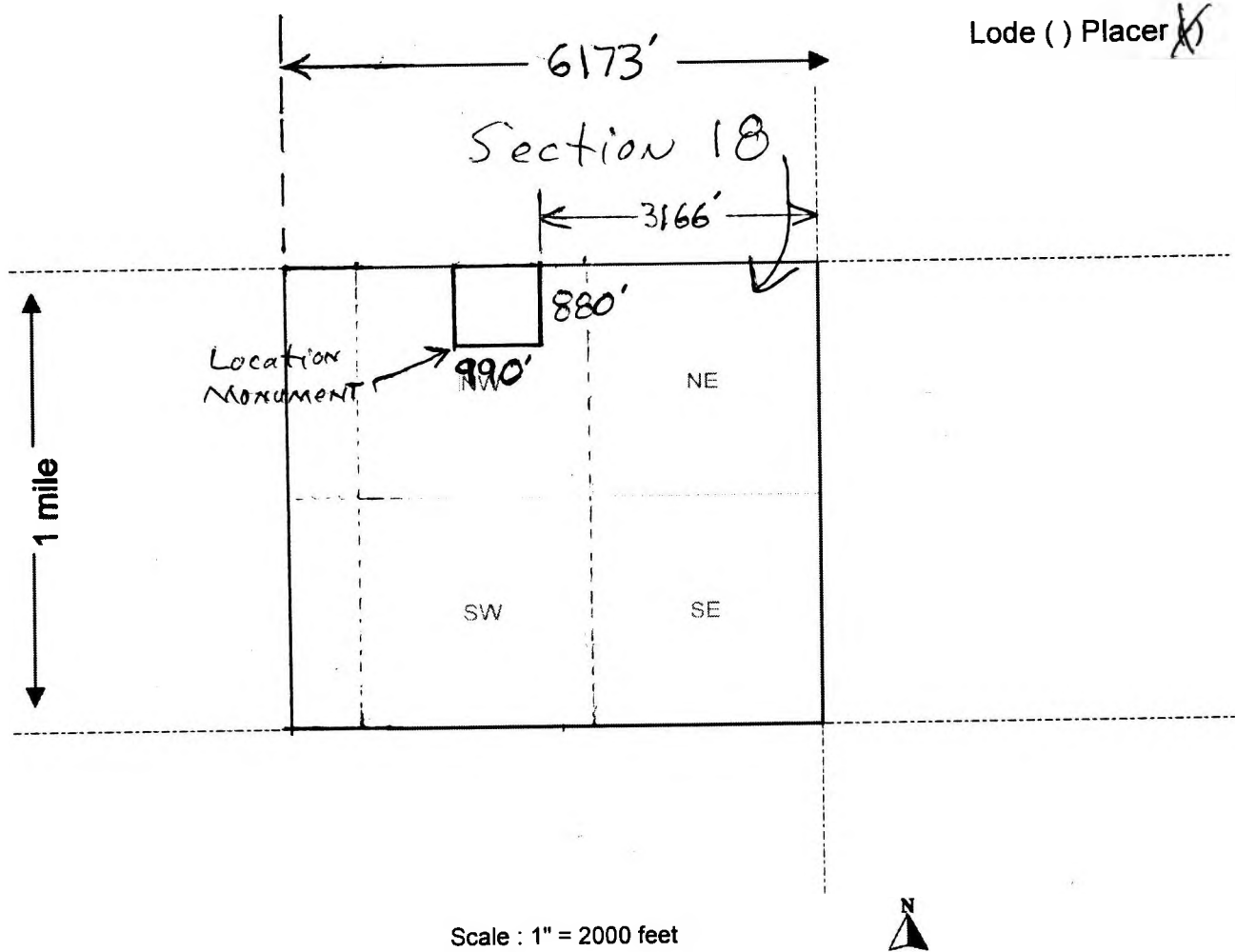
The locality of this claim with reference to some natural object or permanent monument and additional  
information (if any) concerning its locality are as follows: The NE corner of the  
claim is 3166 feet west from the NE corner  
of Section 18, Township 10 N, Range 2 E, G+SR B+M.

DATED AND POSTED on the ground this 2nd day of Sept, 2014.

LOCATOR (s) Robert Wild (agent)

AMC429664

MINING CLAIM MAP



AMC 429664

Scale : 1" = 2000 feet

The above map depicts the Aquarius Extension 1 mining claim, which is located in Section (s) 18, Township 10N, Range 2E, Gila and Salt River Base and Meridian, Yavapai County, Arizona.

2. The type of corner and location monuments used are as follows: Capped PVC pipe over steel posts
3. The bearings and distances in degrees and feet between claim corners are as depicted on the map.

Form MCF100a  
Revised July 2005

RECORDERS MEMO: LEGIBILITY  
QUESTIONABLE FOR GOOD REPRODUCTION

When recorded mail to:


Roadrunner Prospectors' Club, Inc.  
PO Box 56804  
Phoenix, AZ 85079

[ ] Check here if this is a change of address

Telephone: (602) 274-2521  
Email: rrpc-office@roadrunnergold.com

**LOCATION NOTICE FOR PLACER MINING CLAIM**

NOTICE IS HEREBY GIVEN that the Aquarius  
Extension 2 placer mining claim has been located by  
Roadrunner Prospectors' Club, Inc. whose current mailing  
address is: PO Box 56804  
Phoenix, AZ 85079



The general course of this claim is east to west and it is situated in  
Yavapai County, Arizona.  
This claim is 990 feet in length and 880 feet in width. This claim runs from the  
location monument on which this location notice is posted approximately 990 feet in a east  
direction to the east end line and 0 feet in a west direction to the west end line.

This claim is marked by four monuments, one at each corner of the claim.

The location monument on which this notice is posted is situated within Section 18, Township  
10 N, Range 2 E, Gila Salt River Base and Meridian, Arizona. This claim encompasses  
portions of the following legal subdivision(s) if located by legal subdivision or the following quarter section (s),  
section (s), Township (s) and Range(s) NW 1/4, Section 18, Township  
10N, Range 2E, Gila Salt River Base and Meridian, Arizona.

The locality of this claim with reference to some natural object or permanent monument and additional  
information (if any) concerning its locality are as follows: The NE corner of the  
claim is 3166 feet west and 880 feet south from the  
NE corner of Section 18, Township 10N, Range 2E,

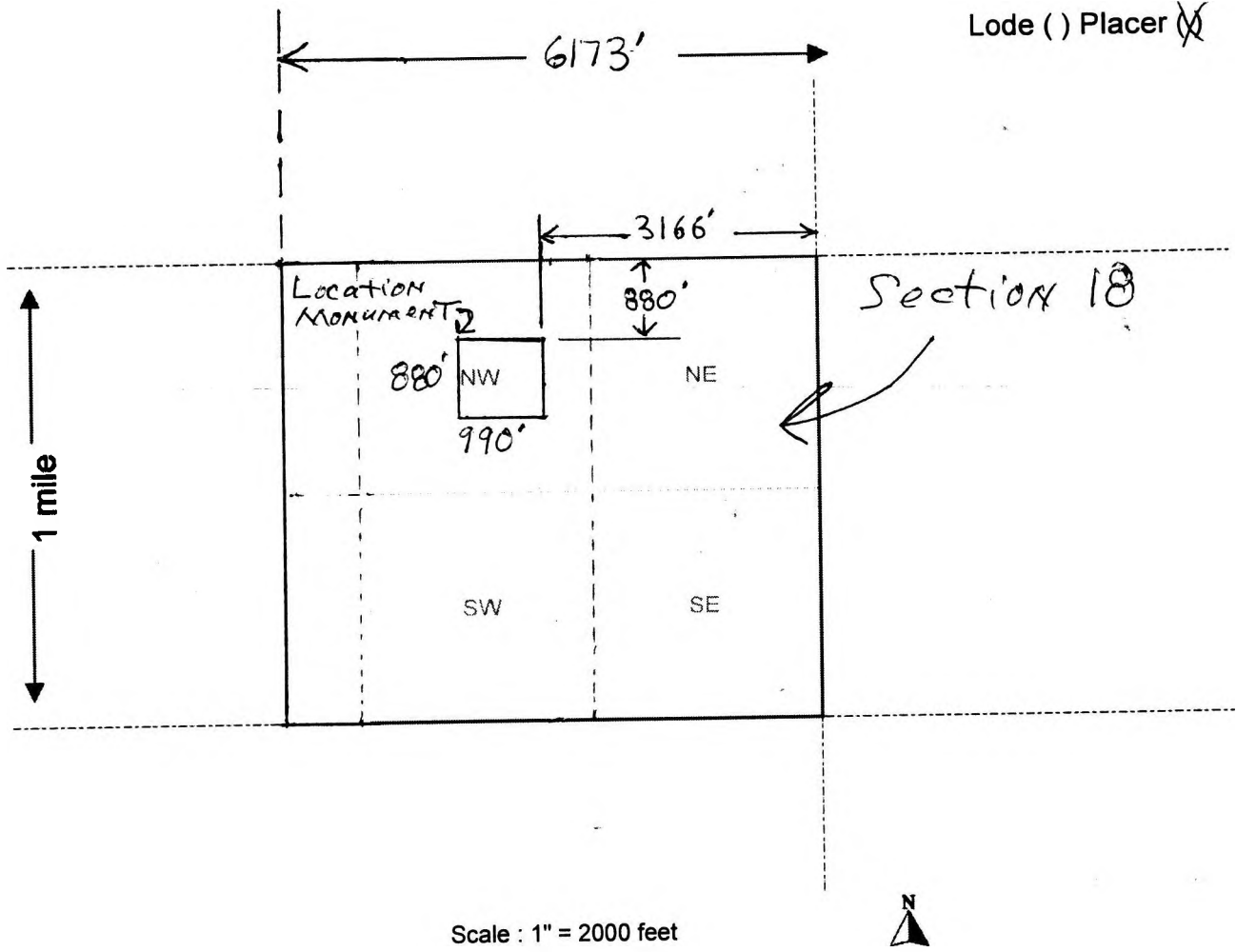
DATED AND POSTED on the ground this 2nd day of Sept, 2014 G+SRBM.

LOCATOR (s) Robert Wilson (agent)

Form MCF102  
Revised July 2005

AMC429665

**MINING CLAIM MAP**



AMC429665

The above map depicts the Aquarius Extension 2 mining claim, which is located in Section (s) 18, Township 10N, Range 2E, Gila and Salt River Base and Meridian, Yavapai County, Arizona.

2. The type of corner and location monuments used are as follows: Capped PVC pipe over steel posts

3. The bearings and distances in degrees and feet between claim corners are as depicted on the map.

Form MCF100a  
Revised July 2005

RECORDERS MEMO: LEGIBILITY  
QUESTIONABLE FOR GOOD REPRODUCTION

When recorded mail to:



Roadrunner Prospectors' Club, Inc.  
PO Box 56804  
Phoenix, AZ 85079

[ ] Check here if this is a change of address

Telephone: (602) 274-2521  
Email: rrpc-office@roadrunnergold.com

**LOCATION NOTICE FOR PLACER MINING CLAIM**

NOTICE IS HEREBY GIVEN that the Aquarius  
Extension 3 placer mining claim has been located by  
Roadrunner Prospectors' Club, Inc. whose current mailing  
address is: PO Box 56804  
Phoenix, AZ 85079

BLM  
Date  
Stamp

RECEIVED  
BLM  
2014 NOV - 6 P 3:30  
PHOENIX, ARIZONA

The general course of this claim is east to west and it is situated in  
Yavapai County, Arizona.

This claim is 990 feet in length and 880 feet in width. This claim runs from the  
location monument on which this location notice is posted approximately 990 feet in a east  
direction to the east end line and 0 feet in a west direction to the west end line.

This claim is marked by four monuments, one at each corner of the claim.

The location monument on which this notice is posted is situated within Section 18, Township  
10N, Range 2E, Gila Salt River Base and Meridian, Arizona. This claim encompasses  
portions of the following legal subdivision(s) if located by legal subdivision or the following quarter section (s),  
section (s), Township (s) and Range(s) NW 1/4, Section 18, Township  
10N, Range 2E, Gila Salt River Base and Meridian, Arizona.

The locality of this claim with reference to some natural object or permanent monument and additional  
information (if any) concerning its locality are as follows: The NE corner of the  
claim is 3166 feet west and 1760 feet south from  
the NE corner of Section 18, Township 10N, Range 2E,

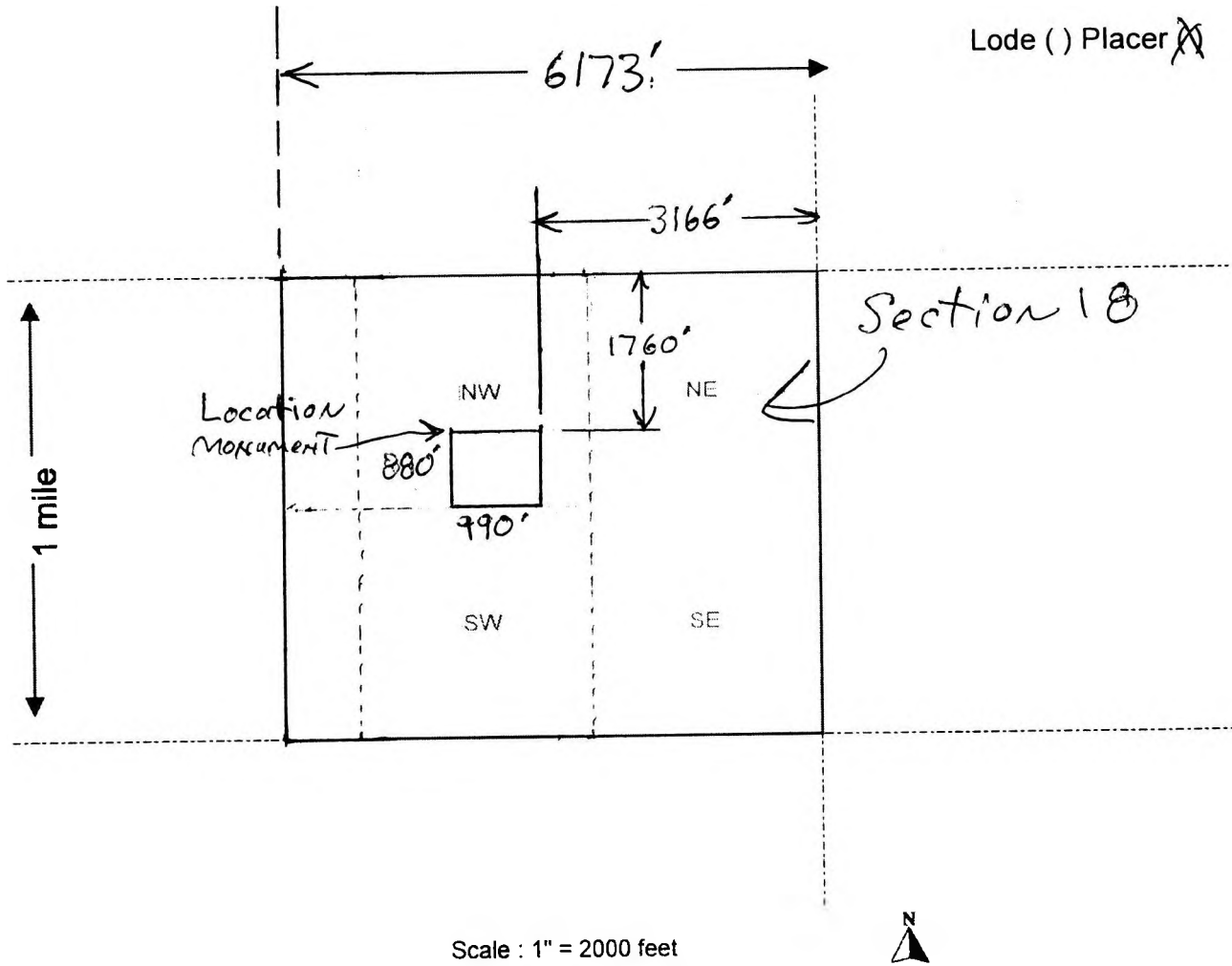
DATED AND POSTED on the ground this 2nd day of Sept, 2014 G+SRB+m.

LOCATOR (s) Robert Wilson (agent)

Form MCF102  
Revised July 2005

AMC429666

MINING CLAIM MAP



Lode ( ) Placer ~~X~~

Section 18

Scale : 1" = 2000 feet



AMC429666

The above map depicts the Aquarius Extension 3 mining claim, which is located in Section (s) 18, Township 10N, Range 2E, Gila and Salt River Base and Meridian, Yavapai County, Arizona.

2. The type of corner and location monuments used are as follows: Capped PVC pipe over steel posts

3. The bearings and distances in degrees and feet between claim corners are as depicted on the map.

Form MCF100a  
Revised July 2005

RECORDERS MEMO: LEGIBILITY  
QUESTIONABLE FOR GOOD REPRODUCTION

When recorded mail to:


Roadrunner Prospectors' Club, Inc.  
PO Box 56804  
Phoenix, AZ 85079

[ ] Check here if this is a change of address

Telephone: (602) 274-2521  
Email: rrpc-office@roadrunnergold.com

**LOCATION NOTICE FOR PLACER MINING CLAIM**

NOTICE IS HEREBY GIVEN that the Bean Bag 2-2  
\_\_\_\_\_ placer mining claim has been located by  
Roadrunner Prospectors' Club, Inc. whose current mailing  
address is: PO Box 56804  
Phoenix, AZ 85079



The general course of this claim is north to south and it is situated in  
Yavapai County, Arizona.

This claim is 1320 feet in length and 660 feet in width. This claim runs from the  
location monument on which this location notice is posted approximately 0 feet in a north  
direction to the north end line and 1320 feet in a south direction to the south end line.

This claim is marked by four monuments, one at each corner of the claim.

The location monument on which this notice is posted is situated within Section 28, Township  
12 N, Range 1 W, Gila Salt River Base and Meridian, Arizona. This claim encompasses  
portions of the following legal subdivision(s) if located by legal subdivision or the following quarter section (s),  
section (s), Township (s) and Range(s) SW 1/4, Section 28,  
Township 12N, Range 1W, Gila Salt River Base and Meridian, Arizona.

The locality of this claim with reference to some natural object or permanent monument and additional  
information (if any) concerning its locality are as follows: The NW corner of the  
claim is 3524 feet, south 11° east from the NW  
corner of Section 28, Township 12N, Range 1W,

DATED AND POSTED on the ground this 2nd day of Sept, 2014 G+SR B+M.  
LOCATOR (s) Palut Mining Agent

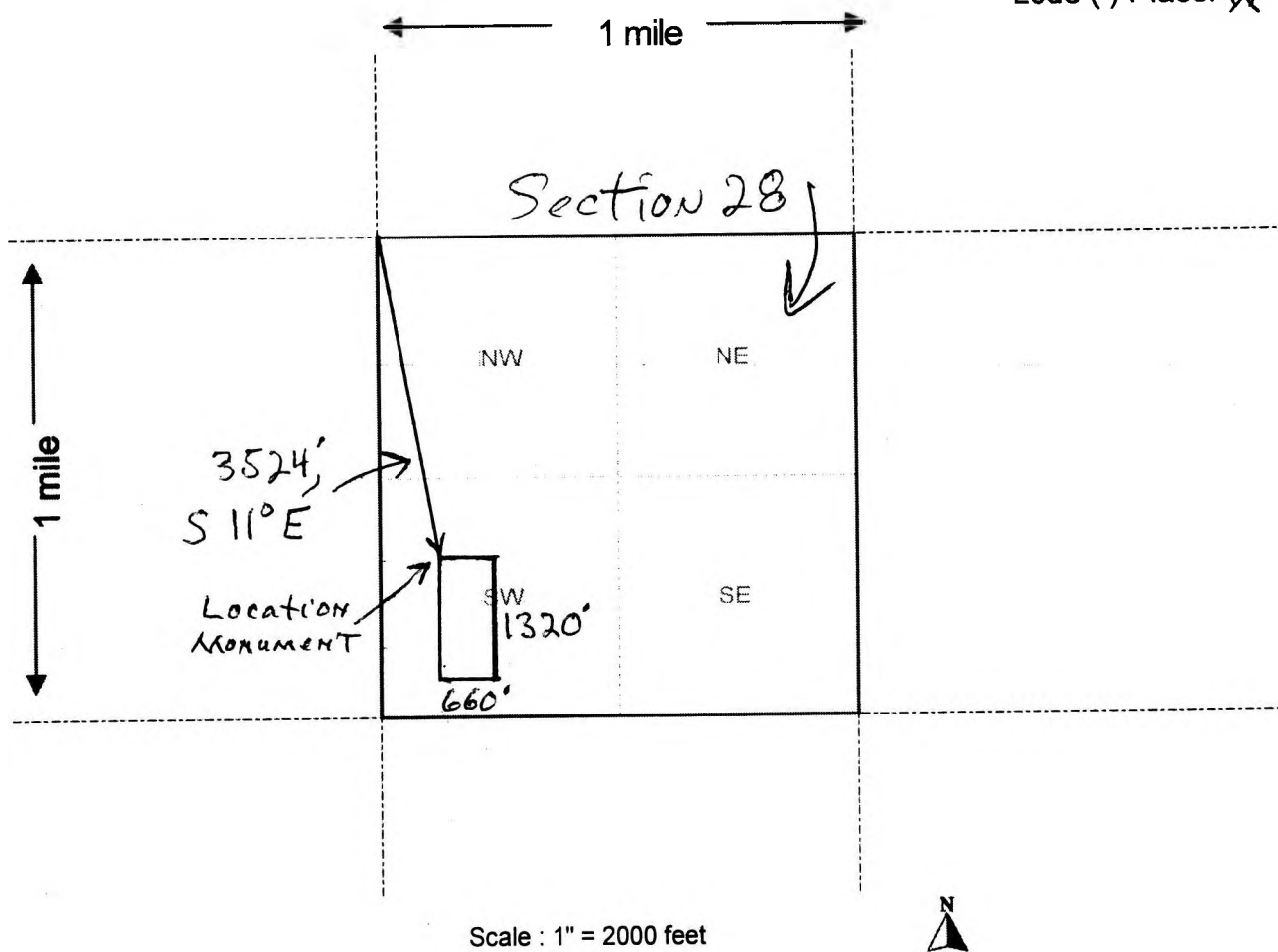
Form MCF102  
Revised July 2005

AMC429668



MINING CLAIM MAP

Lode ( ) Placer



AMC 429668

The above map depicts the Bear Bag 2-2 mining claim, which is located in Section (s) 28, Township 12N, Range 1W, Gila and Salt River Base and Meridian, Yavapai County, Arizona.

2. The type of corner and location monuments used are as follows: Capped PVC pipe over steel posts

3. The bearings and distances in degrees and feet between claim corners are as depicted on the map.

Form MCF100a  
Revised July 2005

RECORDERS MEMO: LEGIBILITY  
QUESTIONABLE FOR GOOD REPRODUCTION

When recorded mail to:




Roadrunner Prospectors' Club, Inc.  
PO Box 56804  
Phoenix, AZ 85079

[ ] Check here if this is a change of address

Telephone: (602) 274-2521  
Email: rrpc-office@roadrunnergold.com

**LOCATION NOTICE FOR PLACER MINING CLAIM**

NOTICE IS HEREBY GIVEN that the Bean Bag 2-1  
\_\_\_\_\_ placer mining claim has been located by  
Roadrunner Prospectors' Club, Inc. whose current mailing  
address is: PO Box 56804  
Phoenix, AZ 85079



The general course of this claim is North to south and it is situated in  
Yavapai County, Arizona.

This claim is 1320 feet in length and 660 feet in width. This claim runs from the  
location monument on which this location notice is posted approximately 1320 feet in a north  
direction to the north end line and 0 feet in a south direction to the south end line.

This claim is marked by four monuments, one at each corner of the claim.

The location monument on which this notice is posted is situated within Section 28, Township  
12 N, Range 1 W, Gila Salt River Base and Meridian, Arizona. This claim encompasses  
portions of the following legal subdivision(s) if located by legal subdivision or the following quarter section (s),  
section (s), Township (s) and Range(s) NW 1/4 and SW 1/4, Section 28,  
Township 12N, Range 1W, Gila Salt River Base and Meridian, Arizona.

The locality of this claim with reference to some natural object or permanent monument and additional  
information (if any) concerning its locality are as follows: The NW corner of the  
claim is 2244 feet, south 18° east from the NW  
corner of Section 28, Township 12N, Range 1W,

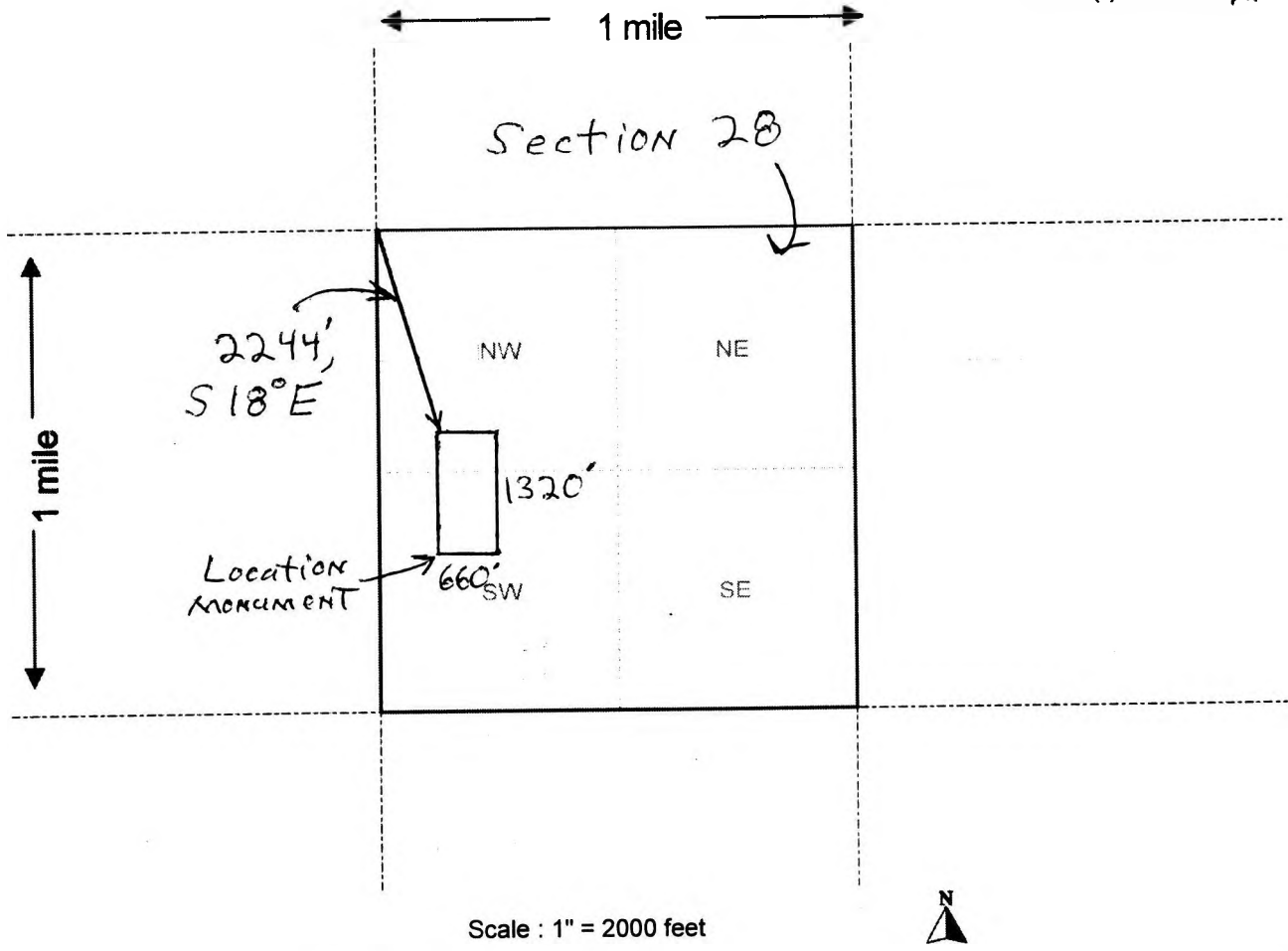
DATED AND POSTED on the ground this 2nd day of Sept, 2014. G+SR B+M.

LOCATOR (s) Rolant Miguez (agent)

AMC4296671

MINING CLAIM MAP

Lode ( ) Placer



The above map depicts the Bear Bag 2-1 mining claim, which is located in Section (s) 28, Township 12N, Range 1 W, Gila and Salt River Base and Meridian, Yavapai County, Arizona.

2. The type of corner and location monuments used are as follows: Capped PVC pipe over steel posts

3. The bearings and distances in degrees and feet between claim corners are as depicted on the map.

Form MCF100a  
Revised July 2005

RECORDERS MEMO: LEGIBILITY  
QUESTIONABLE FOR GOOD REPRODUCTION

When recorded mail to:



Roadrunner Prospectors' Club, Inc.  
PO Box 56804  
Phoenix, AZ 85079

[ ] Check here if this is a change of address

Telephone: (602) 274-2521  
Email: rrpc-office@roadrunnergold.com

**LOCATION NOTICE FOR PLACER MINING CLAIM**

NOTICE IS HEREBY GIVEN that the Bumble Bee  
King 1 placer mining claim has been located by  
Roadrunner Prospectors' Club, Inc. whose current mailing  
address is: PO Box 56804  
Phoenix, AZ 85079

RECEIVED  
BLM STATE OFFICE  
2014 NOV - 6 P 3: 33  
PHOENIX, ARIZONA  
BLM  
Date  
Stamp

The general course of this claim is North to South and it is situated in  
Yavapai County, Arizona.

This claim is 1320 feet in length and 660 feet in width. This claim runs from the  
location monument on which this location notice is posted approximately 1320 feet in a North  
direction to the North end line and 0 feet in a South direction to the South end line.

This claim is marked by four monuments, one at each corner of the claim.

The location monument on which this notice is posted is situated within Section 5, Township  
9 N, Range 2 E, Gila Salt River Base and Meridian, Arizona. This claim encompasses  
portions of the following legal subdivision(s) if located by legal subdivision or the following quarter section (s),  
section (s), Township (s) and Range(s) W 1/4, NW 1/4, NE 1/4, Section 5,  
Township 9N, Range 2E, Gila Salt River Base and Meridian, Arizona.

The locality of this claim with reference to some natural object or permanent monument and additional  
information (if any) concerning its locality are as follows: The NE corner of the claim  
is 1980' west of the NE corner of Section 5,  
Township 9N, Range 2E, G+SR B+M.

DATED AND POSTED on the ground this 2nd day of Sept, 2014.

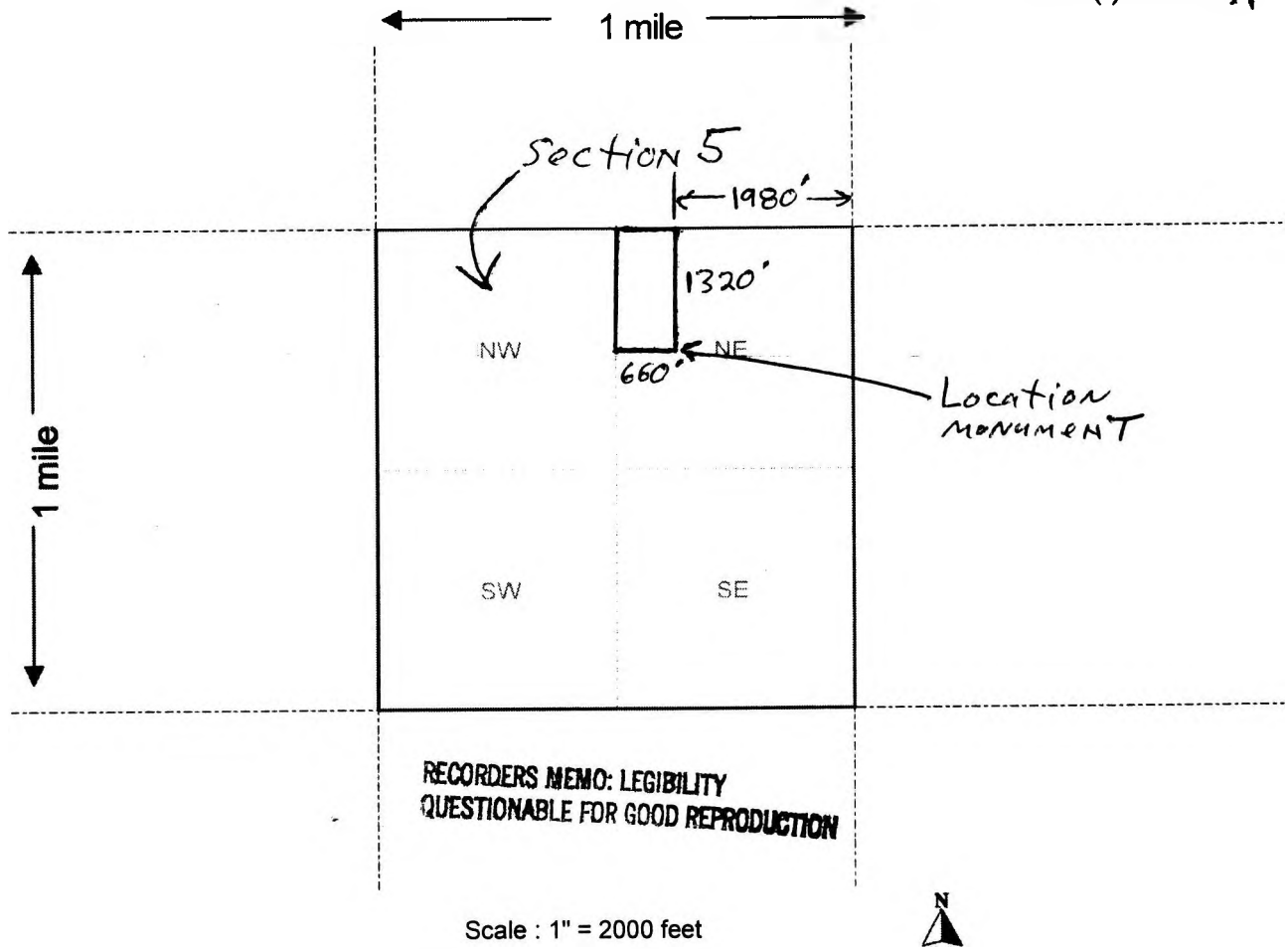
LOCATOR (s) Robert Wignall (agent)

Form MCF102  
Revised July 2005

AMC 429669

MINING CLAIM MAP

Lode ( ) Placer



AMC429669

The above map depicts the Bumble Bee King 1 mining claim, which is located in Section (s) 5, Township 9N, Range 2E, Gila and Salt River Base and Meridian, Yavapai County, Arizona.

- 2. The type of corner and location monuments used are as follows: Capped PVC pipe over steel posts
- 3. The bearings and distances in degrees and feet between claim corners are as depicted on the map.

When recorded mail to:




Roadrunner Prospectors' Club, Inc.  
PO Box 56804  
Phoenix, AZ 85079

[ ] Check here if this is a change of address

Telephone: (602) 274-2521  
Email: rrpc-office@roadrunnergold.com

**LOCATION NOTICE FOR PLACER MINING CLAIM**

NOTICE IS HEREBY GIVEN that the Bumble Bee  
King 2 placer mining claim has been located by  
Roadrunner Prospectors' Club, Inc. whose current mailing  
address is: PO Box 56804  
Phoenix, AZ 85079



The general course of this claim is North to South and it is situated in  
Yavapai County, Arizona.

This claim is 1320 feet in length and 660 feet in width. This claim runs from the  
location monument on which this location notice is posted approximately 1320 feet in a North  
direction to the NORTH end line and 0 feet in a SOUTH direction to the SOUTH end line.

This claim is marked by four monuments, one at each corner of the claim.

The location monument on which this notice is posted is situated within Section 5, Township  
9 N, Range 2 E, Gila Salt River Base and Meridian, Arizona. This claim encompasses  
portions of the following legal subdivision(s) if located by legal subdivision or the following quarter section (s),  
section (s), Township (s) and Range(s) E 1/2, NW 1/4, NE 1/4, Section 5,  
Township 9N, Range 2E, Gila Salt River Base and Meridian, Arizona.

The locality of this claim with reference to some natural object or permanent monument and additional  
information (if any) concerning its locality are as follows: THE NE CORNER OF THE  
claim is 1320' west of the NE CORNER OF SECTION 5,  
TOWNSHIP 9N, RANGE 2E, G+SR B+M.

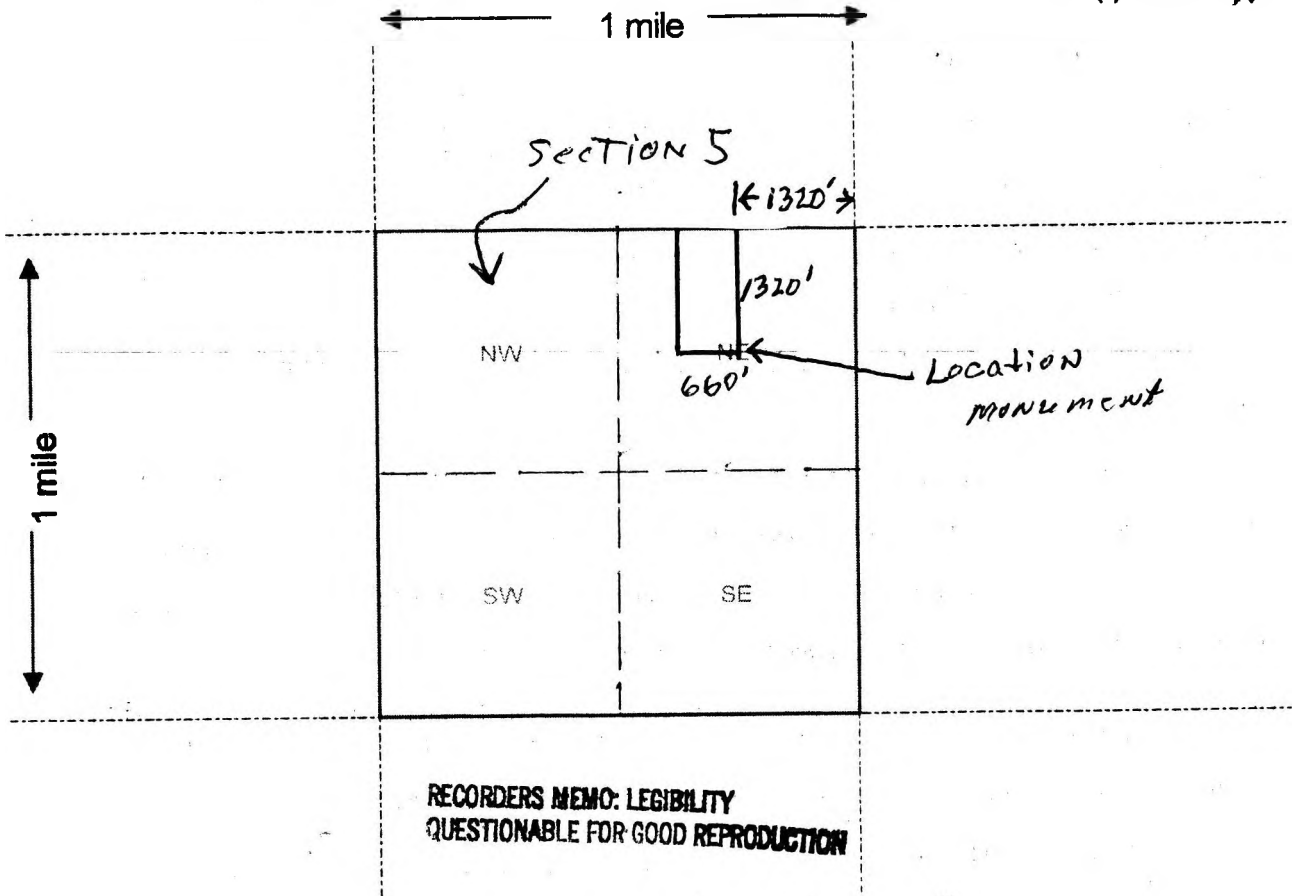
DATED AND POSTED on the ground this 2nd day of Sept, 2014.

LOCATOR (s) Robert W. Wied (Agent)

AMC429670

**MINING CLAIM MAP**

Lode ( ) Placer (X)



**RECORDERS MEMO: LEGIBILITY  
QUESTIONABLE FOR GOOD REPRODUCTION**

Scale : 1" = 2000 feet



AMC429670

The above map depicts the Bumble Bee King 2 mining claim, which is located in Section (s) 5, Township 9N, Range 2E, Gila and Salt River Base and Meridian, Yavapai County, Arizona.

2. The type of corner and location monuments used are as follows: Capped PVC pipe over steel posts

3. The bearings and distances in degrees and feet between claim corners are as depicted on the map.

When recorded mail to:



Roadrunner Prospectors' Club, Inc.  
PO Box 56804  
Phoenix, AZ 85079

[ ] Check here if this is a change of address

Telephone: (602) 274-2521  
Email: rrpc-office@roadrunnergold.com

**LOCATION NOTICE FOR PLACER MINING CLAIM**

NOTICE IS HEREBY GIVEN that the Bumble Bee  
King 3 placer mining claim has been located by  
Roadrunner Prospectors' Club, Inc. whose current mailing  
address is: PO Box 56804  
Phoenix, AZ 85079

BLM  
Date  
Stamp  
2014 NOV -6 P 3:33  
PHOENIX, ARIZONA  
RECEIVED

The general course of this claim is North to South and it is situated in  
Yavapai County, Arizona.

This claim is 1320 feet in length and 660 feet in width. This claim runs from the  
location monument on which this location notice is posted approximately 1320 feet in a north  
direction to the north end line and 0 feet in a south direction to the SOUTH end line.

This claim is marked by four monuments, one at each corner of the claim.

The location monument on which this notice is posted is situated within Section 5, Township  
9 N, Range 2 E, Gila Salt River Base and Meridian, Arizona. This claim encompasses  
portions of the following legal subdivision(s) if located by legal subdivision or the following quarter section (s),  
section (s), Township (s) and Range(s) W 1/2, NE 1/4, NE 1/4, Section 5,  
Township 9N, Range 2E, Gila Salt River Base and Meridian, Arizona.

The locality of this claim with reference to some natural object or permanent monument and additional  
information (if any) concerning its locality are as follows: THE NE CORNER OF THE  
CLAIM IS 660' WEST OF THE NE CORNER OF  
SECTION 5, TOWNSHIP 9N, RANGE 2E,

DATED AND POSTED on the ground this 2nd day of Sept, 2014. G+SR B+M.

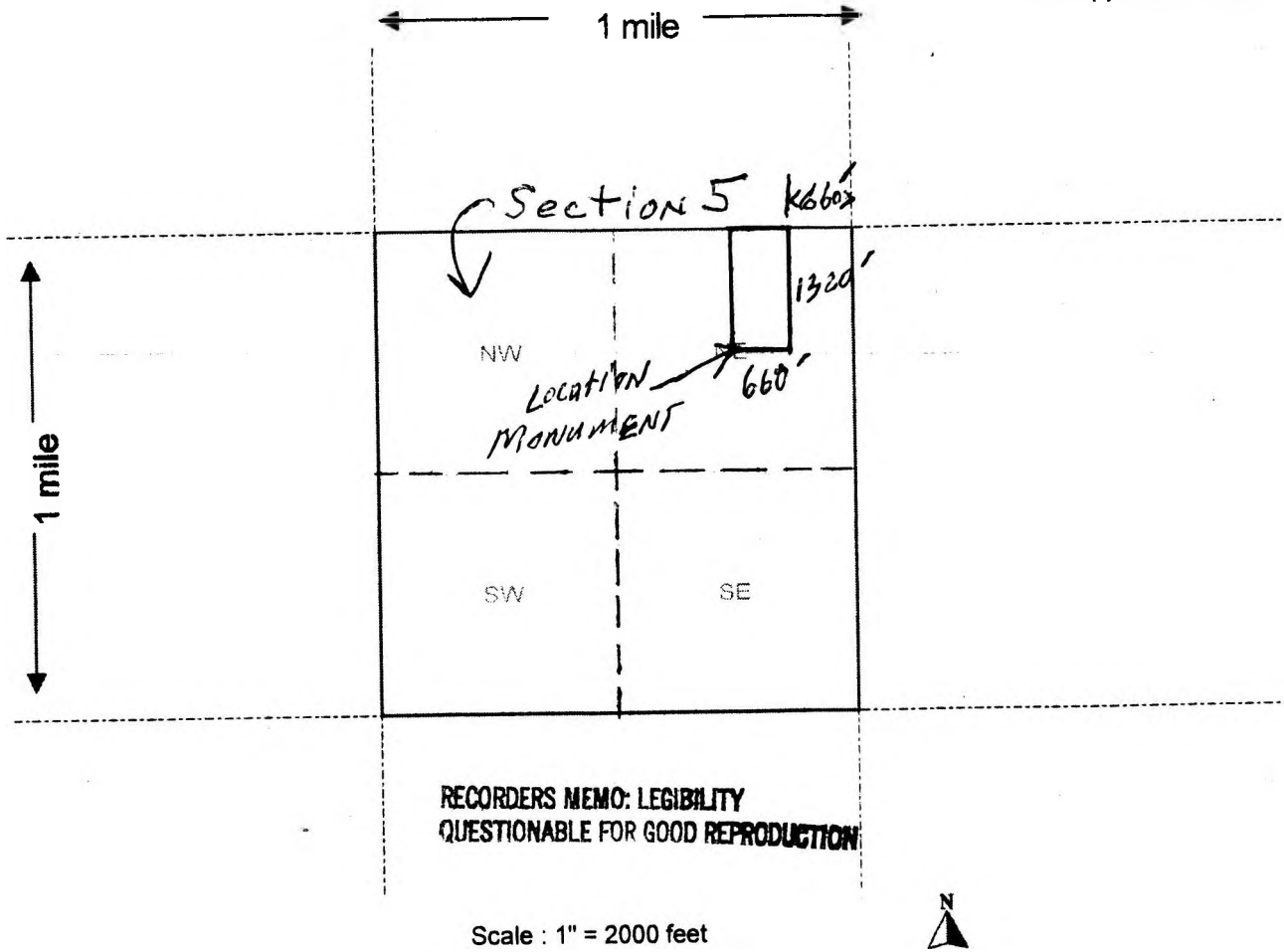
LOCATOR (s) Ralut Wigel (agent)

AMC4296711



MINING CLAIM MAP

Lode ( ) Placer ~~X~~



The above map depicts the Bumble Bee King 3 mining claim, which is located in Section (s) 5, Township 9N, Range 2E, Gila and Salt River Base and Meridian, Yavapai County, Arizona.

2. The type of corner and location monuments used are as follows: capped PVC pipe  
over steel posts

3. The bearings and distances in degrees and feet between claim corners are as depicted on the map.

When recorded mail to:



Roadrunner Prospectors' Club, Inc.  
PO Box 56804  
Phoenix, AZ 85079

[ ] Check here if this is a change of address

Telephone: (602) 274-2521  
Email: rrpc-office@roadrunnergold.com

**LOCATION NOTICE FOR PLACER MINING CLAIM**

NOTICE IS HEREBY GIVEN that the Bumble Bee  
King 4 placer mining claim has been located by  
Roadrunner Prospectors' Club, Inc. whose current mailing  
address is: PO Box 56804  
Phoenix, AZ 85079

BLM  
Date  
Stamp

2014 NOV -6 P 3:33  
PHOENIX, ARIZONA

RECEIVED  
PLM & S&F OFFICE

The general course of this claim is North to South and it is situated in  
Yavapai County, Arizona.

This claim is 1320 feet in length and 660 feet in width. This claim runs from the  
location monument on which this location notice is posted approximately 0 feet in a north  
direction to the north end line and 1320 feet in a south direction to the south end line.

This claim is marked by four monuments, one at each corner of the claim.

The location monument on which this notice is posted is situated within Section 5, Township  
9 N, Range 2 E, Gila Salt River Base and Meridian, Arizona. This claim encompasses  
portions of the following legal subdivision(s) if located by legal subdivision or the following quarter section (s),  
section (s), Township (s) and Range(s) W 1/2, SW 1/4, NE 1/4, Section 5,  
Township 9N, Range 2E, Gila Salt River Base and Meridian, Arizona.

The locality of this claim with reference to some natural object or permanent monument and additional  
information (if any) concerning its locality are as follows: the NE CORNER OF THE CLAIM  
is 1980' WEST AND 1320' SOUTH OF THE NE CORNER OF  
SECTION 5, TOWNSHIP 9N, RANGE 2E, G+SR B+M.

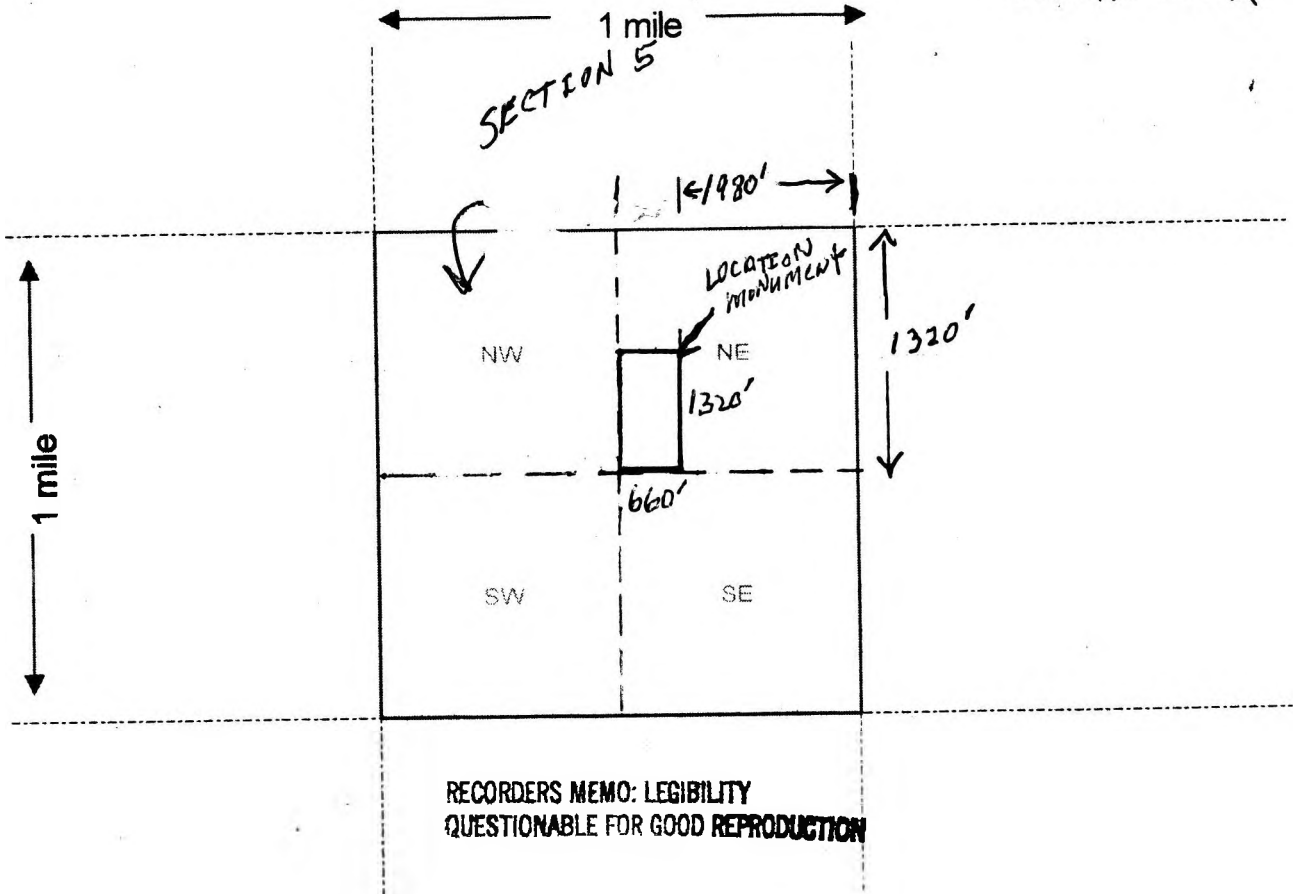
DATED AND POSTED on the ground this 2nd day of Sept, 2014.

LOCATOR (s) Robert W. [unclear] (agent)

AMC4296721

MINING CLAIM MAP

Lode ( ) Placer (X)



Scale : 1" = 2000 feet



AMC 429672

The above map depicts the Bumble Bee King 4 mining claim, which is located in Section (s) 5, Township 9N, Range 2E, Gila and Salt River Base and Meridian, Yavapai County, Arizona.

2. The type of corner and location monuments used are as follows: Capped PVC pipe over steel posts

3. The bearings and distances in degrees and feet between claim corners are as depicted on the map.

When recorded mail to:



Roadrunner Prospectors' Club, Inc.  
PO Box 56804  
Phoenix, AZ 85079

[ ] Check here if this is a change of address

Telephone: (602) 274-2521  
Email: rrpc-office@roadrunnergold.com

**LOCATION NOTICE FOR PLACER MINING CLAIM**

NOTICE IS HEREBY GIVEN that the Bumble Bee  
King 5 placer mining claim has been located by  
Roadrunner Prospectors' Club, Inc. whose current mailing  
address is: PO Box 56804  
Phoenix, AZ 85079

RECEIVED  
BLM  
Date  
Stamp  
2014 NOV - 6 P 3: 34  
PHOENIX, ARIZONA

The general course of this claim is North to South and it is situated in  
Yavapai County, Arizona.

This claim is 1320 feet in length and 660 feet in width. This claim runs from the  
location monument on which this location notice is posted approximately 0 feet in a north  
direction to the north end line and 1320 feet in a south direction to the south end line.

This claim is marked by four monuments, one at each corner of the claim.

The location monument on which this notice is posted is situated within Section 5, Township  
9 N, Range 2 E, Gila Salt River Base and Meridian, Arizona. This claim encompasses  
portions of the following legal subdivision(s) if located by legal subdivision or the following quarter section (s),  
section (s), Township (s) and Range(s) E 1/2, SW 1/4, NE 1/4, Section 5,  
Township 9N, Range 2E, Gila Salt River Base and Meridian, Arizona.

The locality of this claim with reference to some natural object or permanent monument and additional  
information (if any) concerning its locality are as follows: the NE CORNER of the claim  
is 1320' WEST and 1320' south of the NE CORNER  
of section 5, TOWNSHIP 9N, RANGE 2E, G+SR B+M.

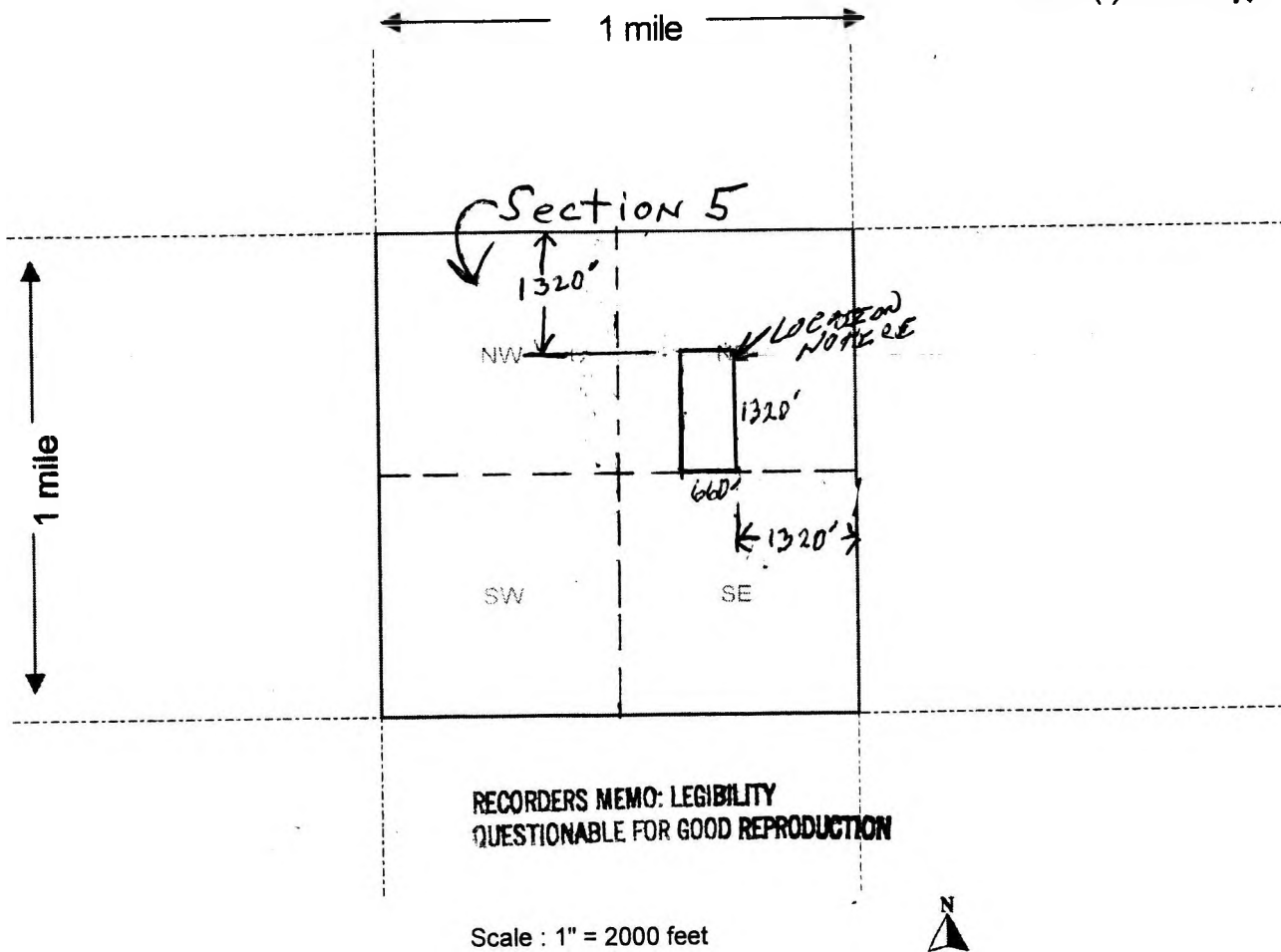
DATED AND POSTED on the ground this 2nd day of Sept, 2014.

LOCATOR (s) Robert Wilson (agent)

AMC429673

**MINING CLAIM MAP**

Lode ( ) Placer



**RECORDERS MEMO: LEGIBILITY  
QUESTIONABLE FOR GOOD REPRODUCTION**

Scale : 1" = 2000 feet



AMC 429673

The above map depicts the Bumble Bee King 5 mining claim, which is located in Section (s) 5, Township 9N, Range 2E, Gila and Salt River Base and Meridian, Yavapai County, Arizona.

2. The type of corner and location monuments used are as follows: capped PVC pipe over steel posts
3. The bearings and distances in degrees and feet between claim corners are as depicted on the map.

When recorded mail to:



Roadrunner Prospectors' Club, Inc.  
PO Box 56804  
Phoenix, AZ 85079

[ ] Check here if this is a change of address

Telephone: (602) 274-2521  
Email: rrpc-office@roadrunnergold.com

LOCATION NOTICE FOR PLACER MINING CLAIM

NOTICE IS HEREBY GIVEN that the Bumble Bee  
King 6 placer mining claim has been located by  
Roadrunner Prospectors' Club, Inc. whose current mailing  
address is: PO Box 56804  
Phoenix, AZ 85079

BLM  
Date  
Stamp

PHOENIX, ARIZONA  
2014 NOV - 6 P 3:34  
FILED RECEIVED

The general course of this claim is North to South and it is situated in  
Yavapai County, Arizona.

This claim is 1320 feet in length and 660 feet in width. This claim runs from the  
location monument on which this location notice is posted approximately 0 feet in a NORTH  
direction to the NORTH end line and 1320 feet in a south direction to the south end line.

This claim is marked by four monuments, one at each corner of the claim.

The location monument on which this notice is posted is situated within Section 5, Township  
9 N, Range 2 E, Gila Salt River Base and Meridian, Arizona. This claim encompasses  
portions of the following legal subdivision(s) if located by legal subdivision or the following quarter section (s),  
section (s), Township (s) and Range(s) W 1/2, SE 1/4, NE 1/4, Section 5,  
Township 9N, Range 2 E, Gila Salt River Base and Meridian, Arizona.

The locality of this claim with reference to some natural object or permanent monument and additional  
information (if any) concerning its locality are as follows: THE NE CORNER OF THE CLAIM  
IS 660' WEST AND 1320 SOUTH OF THE NE CORNER OF  
SECTION 5, TOWNSHIP 9N, RANGE 2E, G+SRB+M.

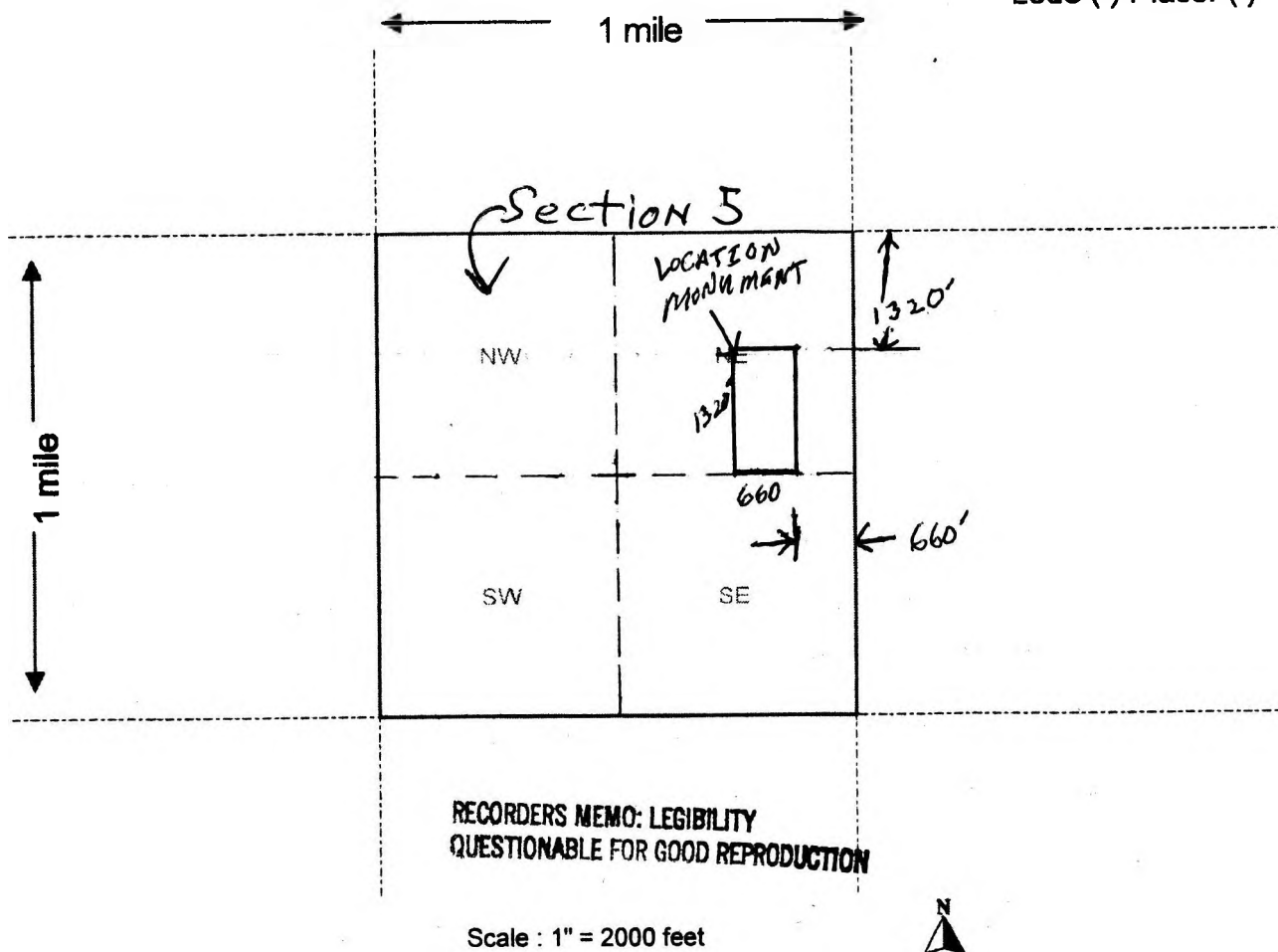
DATED AND POSTED on the ground this 2nd day of Sept, 2014.

LOCATOR (s) Robert Wignall (agent)

AMC 429674

**MINING CLAIM MAP**

Lode ( ) Placer ( )



AMC429674

The above map depicts the Bumble Bee King 6 mining claim, which is located in Section (s) 5, Township 9N, Range 2E, Gila and Salt River Base and Meridian, Yavapai County, Arizona.

2. The type of corner and location monuments used are as follows: CAPPED PCV PIPE  
OVER STEEL POSTS

3. The bearings and distances in degrees and feet between claim corners are as depicted on the map.

When recorded mail to:

Roadrunner Prospectors' Club, Inc.  
PO Box 56804  
Phoenix, AZ 85079

[ ] Check here if this is a change of address

Telephone: (602) 274-2521  
Email: rrpc-office@roadrunnergold.com

**LOCATION NOTICE FOR PLACER MINING CLAIM**

NOTICE IS HEREBY GIVEN that the C-6  
Placer 1 placer mining claim has been located by

Roadrunner Prospectors' Club, Inc. whose current mailing  
address is: PO Box 56804  
Phoenix, AZ 85079

RECEIVED  
2014 NOV - 6 P 3:28  
PHOENIX, ARIZONA  
BLM  
Date  
Stamp

The general course of this claim is east to west and it is situated in  
La Paz County, Arizona.

This claim is 1320 feet in length and 660 feet in width. This claim runs from the  
location monument on which this location notice is posted approximately 660 feet in a east  
direction to the east end line and 660 feet in a west direction to the west end line.

This claim is marked by four monuments, one at each corner of the claim.

The location monument on which this notice is posted is situated within Section 23, Township  
4N, Range 20W, Gila Salt River Base and Meridian, Arizona. This claim encompasses  
portions of the following legal subdivision(s) if located by legal subdivision or the following quarter section (s),  
section (s), Township (s) and Range(s) NE 1/4, SW 1/4 + NW 1/4, SE 1/4, NW 1/4,  
Section 23, Township 4N, Range 20W, Gila Salt River Base and Meridian, Arizona.

AMC429678

The locality of this claim with reference to some natural object or permanent monument and additional  
information (if any) concerning its locality are as follows: The NW corner of the  
claim is 660 feet east and 1320 feet south of  
the NW corner of Section 23, Township 4N, Range 20W

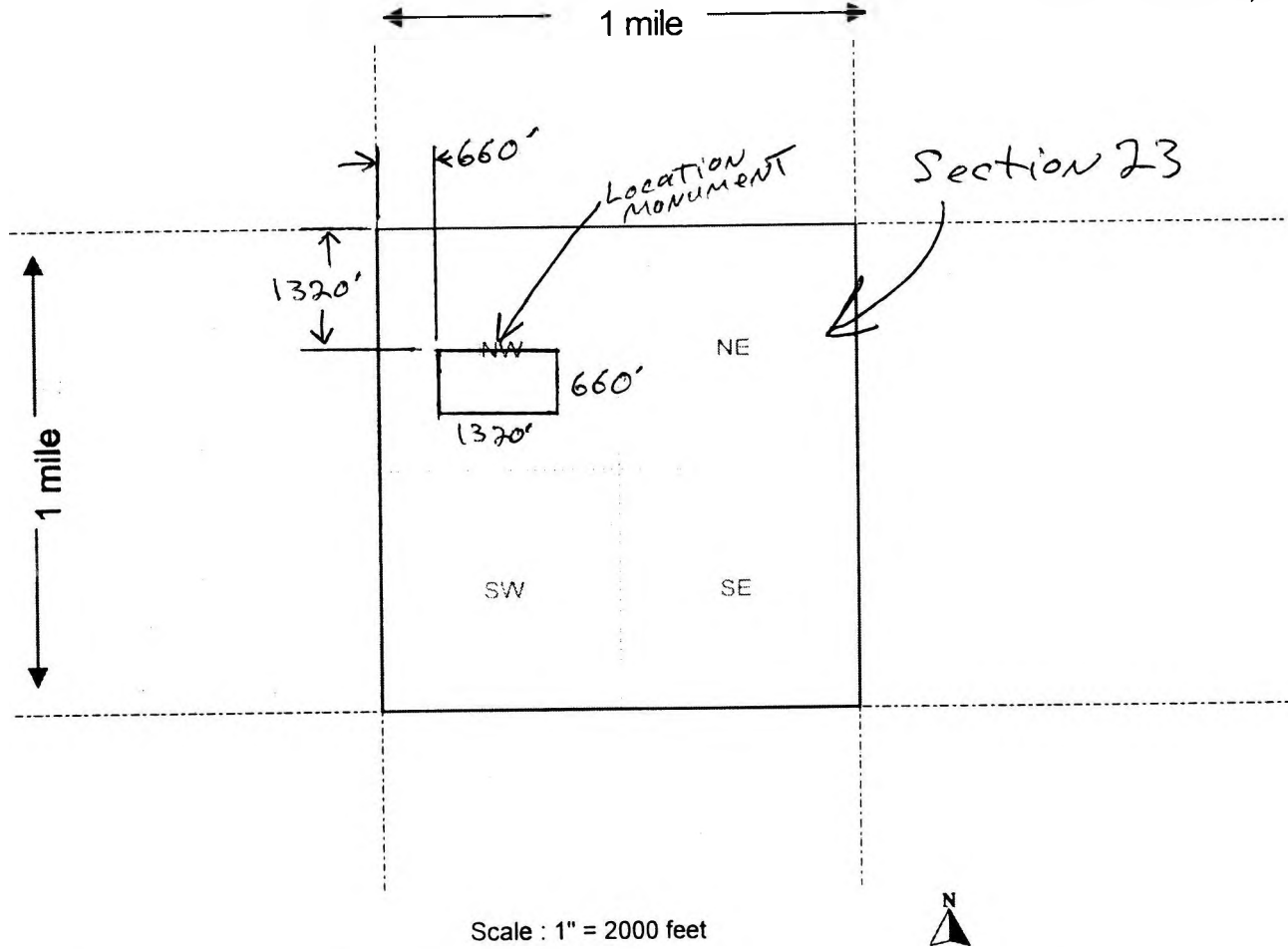
DATED AND POSTED on the ground this 2nd day of Sept, 2014. G+SRB+M.

LOCATOR (s) Robert M. (agent)



**MINING CLAIM MAP**

Lode ( ) Placer



AMC 429675

The above map depicts the C-6 Placer I mining claim, which is located in Section (s) 23, Township 4N, Range 20 W, Gila and Salt River Base and Meridian, La Paz County, Arizona.

2. The type of corner and location monuments used are as follows: Capped PVC pipe over steel posts

3. The bearings and distances in degrees and feet between claim corners are as depicted on the map.

When recorded mail to:

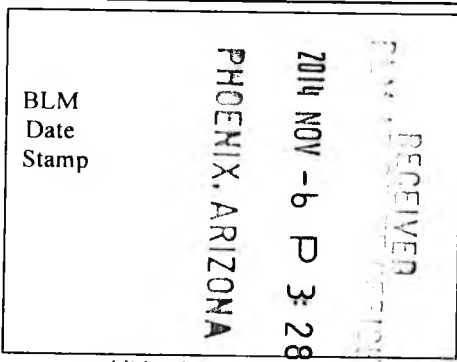
Roadrunner Prospectors' Club, Inc.  
PO Box 56804  
Phoenix, AZ 85079

[ ] Check here if this is a change of address

Telephone: (602) 274-2521  
Email: rrpc-office@roadrunnergold.com

**LOCATION NOTICE FOR PLACER MINING CLAIM**

NOTICE IS HEREBY GIVEN that the C-6  
Placer 2 placer mining claim has been located by  
Roadrunner Prospectors' Club, Inc. whose current mailing  
address is: PO Box 56804  
Phoenix, AZ 85079



The general course of this claim is east to west and it is situated in  
La Paz County, Arizona.

This claim is 1320 feet in length and 660 feet in width. This claim runs from the  
location monument on which this location notice is posted approximately 0 feet in a east  
direction to the east end line and 1320 feet in a west direction to the west end line.  
This claim is marked by four monuments, one at each corner of the claim.

The location monument on which this notice is posted is situated within Section 23, Township  
4 N, Range 20 W, Gila Salt River Base and Meridian, Arizona. This claim encompasses  
portions of the following legal subdivision(s) if located by legal subdivision or the following quarter section (s),  
section (s), Township (s) and Range(s) S 1/2, SE 1/4, NW 1/4, Section 23,  
Township 4 N, Range 20 W, Gila Salt River Base and Meridian, Arizona.

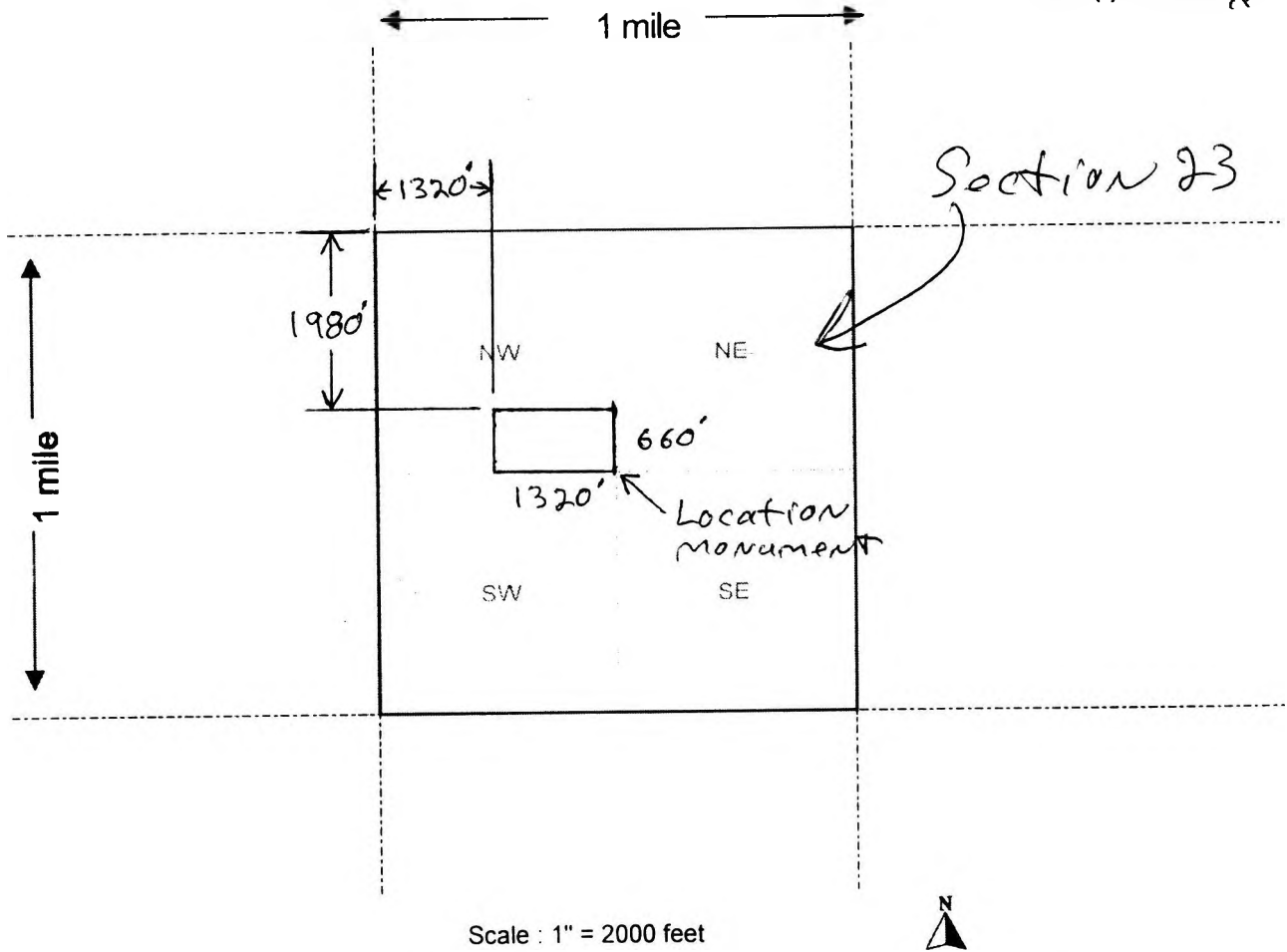
The locality of this claim with reference to some natural object or permanent monument and additional  
information (if any) concerning its locality are as follows: The NW corner of the  
claim is 1320 east and 1980 feet south of the  
NW corner of Section 23, Township 4N, Range 20W,

DATED AND POSTED on the ground this 2nd day of Sept, 2014. GSR B.M.  
LOCATOR (s) Robert W. [unclear] (agent)

AMC 429676

MINING CLAIM MAP

Lode ( ) Placer ~~X~~



AMC42967b

The above map depicts the C-6 Placer 2 mining claim, which is located in Section (s) 23, Township 4N, Range 20W, Gila and Salt River Base and Meridian, La Paz County, Arizona.

2. The type of corner and location monuments used are as follows: Capped PVC pipe over steel posts

3. The bearings and distances in degrees and feet between claim corners are as depicted on the map.

When recorded mail to:

Roadrunner Prospectors' Club, Inc.  
PO Box 56804  
Phoenix, AZ 85079

[ ] Check here if this is a change of address

Telephone: (602) 274-2521  
Email: rrpc-office@roadrunnergold.com

**LOCATION NOTICE FOR PLACER MINING CLAIM**

NOTICE IS HEREBY GIVEN that the C-6  
Placer 3 placer mining claim has been located by  
Roadrunner Prospectors' Club, Inc. whose current mailing  
address is: PO Box 56804  
Phoenix, AZ 85079

RECEIVED  
2014 NOV - 6 P 3:28  
PHOENIX, ARIZONA  
BLM  
Date  
Stamp

The general course of this claim is North to south and it is situated in  
La Paz County, Arizona.

This claim is 1320 feet in length and 660 feet in width. This claim runs from the  
location monument on which this location notice is posted approximately 0 feet in a North  
direction to the North end line and 1320 feet in a South direction to the South end line.

This claim is marked by four monuments, one at each corner of the claim.

The location monument on which this notice is posted is situated within Section 23, Township  
4N, Range 20W, Gila Salt River Base and Meridian, Arizona. This claim encompasses  
portions of the following legal subdivision(s) if located by legal subdivision or the following quarter section (s),  
section (s), Township (s) and Range(s) E 1/2, NE 1/4, SW 1/4, Section 23,  
Township 4N, Range 20W, Gila Salt River Base and Meridian, Arizona.

The locality of this claim with reference to some natural object or permanent monument and additional  
information (if any) concerning its locality are as follows: The NW corner of the  
claim is 1980 feet east and 2640 feet south  
of the NW corner of Section 23, Township 4N, Range 20W,

DATED AND POSTED on the ground this 2nd day of Sept, 2014. SRB

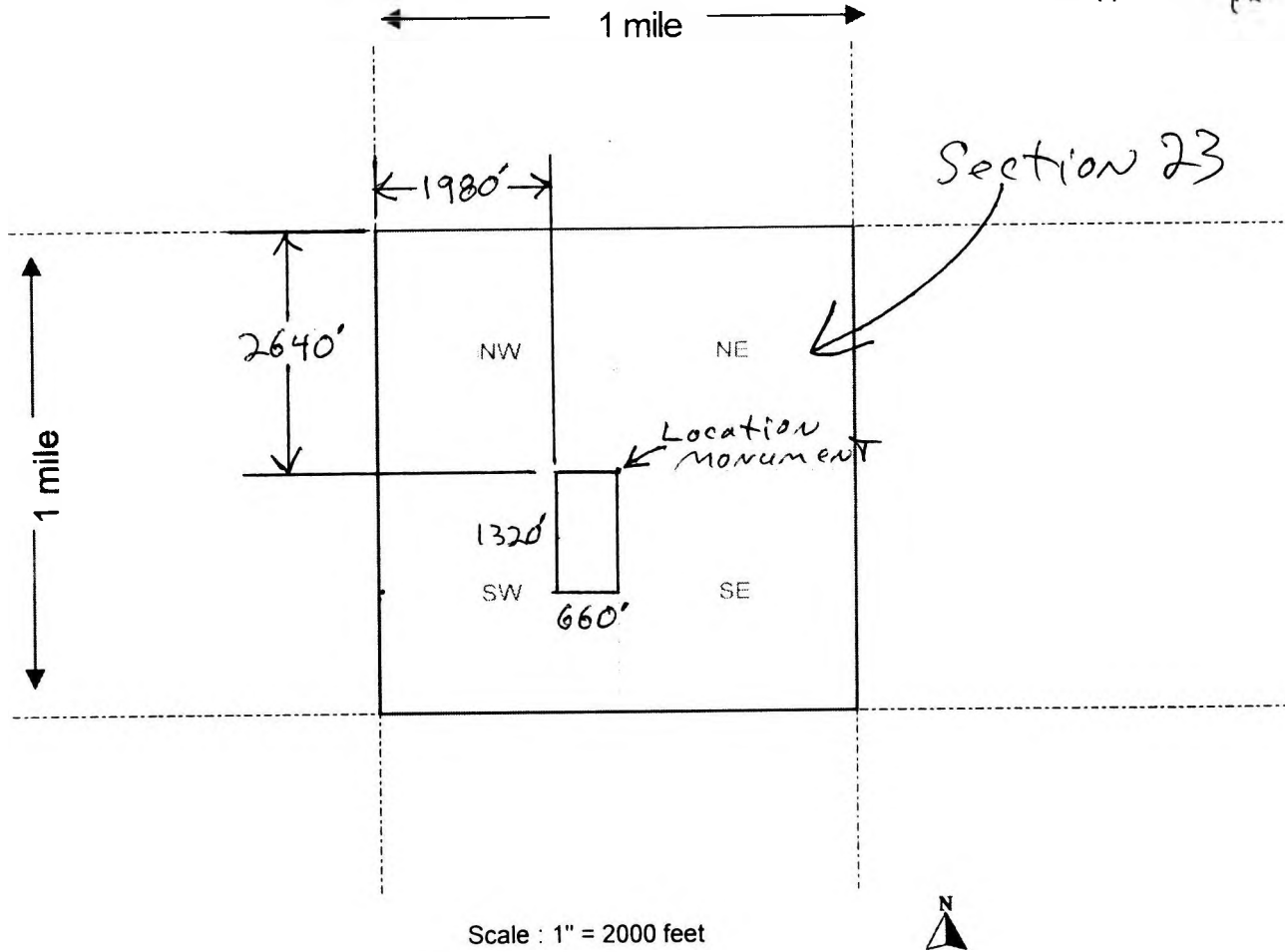
LOCATOR (s) Rajat Wija (agent)

Form MCF102  
Revised July 2005

AMC4296771

**MINING CLAIM MAP**

Lode ( ) Placer



AMC4296771

The above map depicts the C-6 Placer 3 mining claim, which is located in Section (s) 23, Township 4N, Range 20W, Gila and Salt River Base and Meridian, La Paz County, Arizona.

2. The type of corner and location monuments used are as follows: Capped PVC pipe over steel posts

3. The bearings and distances in degrees and feet between claim corners are as depicted on the map.

When recorded mail to:

Roadrunner Prospectors' Club, Inc.  
PO Box 56804  
Phoenix, AZ 85079

[ ] Check here if this is a change of address

Telephone: (602) 274-2521  
Email: rrpc-office@roadrunnergold.com

**LOCATION NOTICE FOR PLACER MINING CLAIM**

NOTICE IS HEREBY GIVEN that the CD7  
Placer 1 placer mining claim has been located by  
Roadrunner Prospectors' Club, Inc. whose current mailing  
address is: PO Box 56804  
Phoenix, AZ 85079

RECEIVED  
2014 NOV -6 P 3:28  
PHOENIX, ARIZONA  
BLM  
Date  
Stamp

The general course of this claim is North to south and it is situated in  
La Paz County, Arizona.

This claim is 1320 feet in length and 660 feet in width. This claim runs from the  
location monument on which this location notice is posted approximately 0 feet in a south  
direction to the south end line and 1320 feet in a north direction to the north end line.

This claim is marked by four monuments, one at each corner of the claim.

The location monument on which this notice is posted is situated within Section 15, Township  
4N, Range 20W, Gila Salt River Base and Meridian, Arizona. This claim encompasses  
portions of the following legal subdivision(s) if located by legal subdivision or the following quarter section (s),  
section (s), Township (s) and Range(s) E 1/2, SW 1/4, SE 1/4, Section 15,  
Township 4N, Range 20W, Gila Salt River Base and Meridian, Arizona.

The locality of this claim with reference to some natural object or permanent monument and additional  
information (if any) concerning its locality are as follows: The SE corner of the  
claim is 1320 feet west of the SE corner of  
Section 15, Township 4N, Range 20W, G+SR B+M.

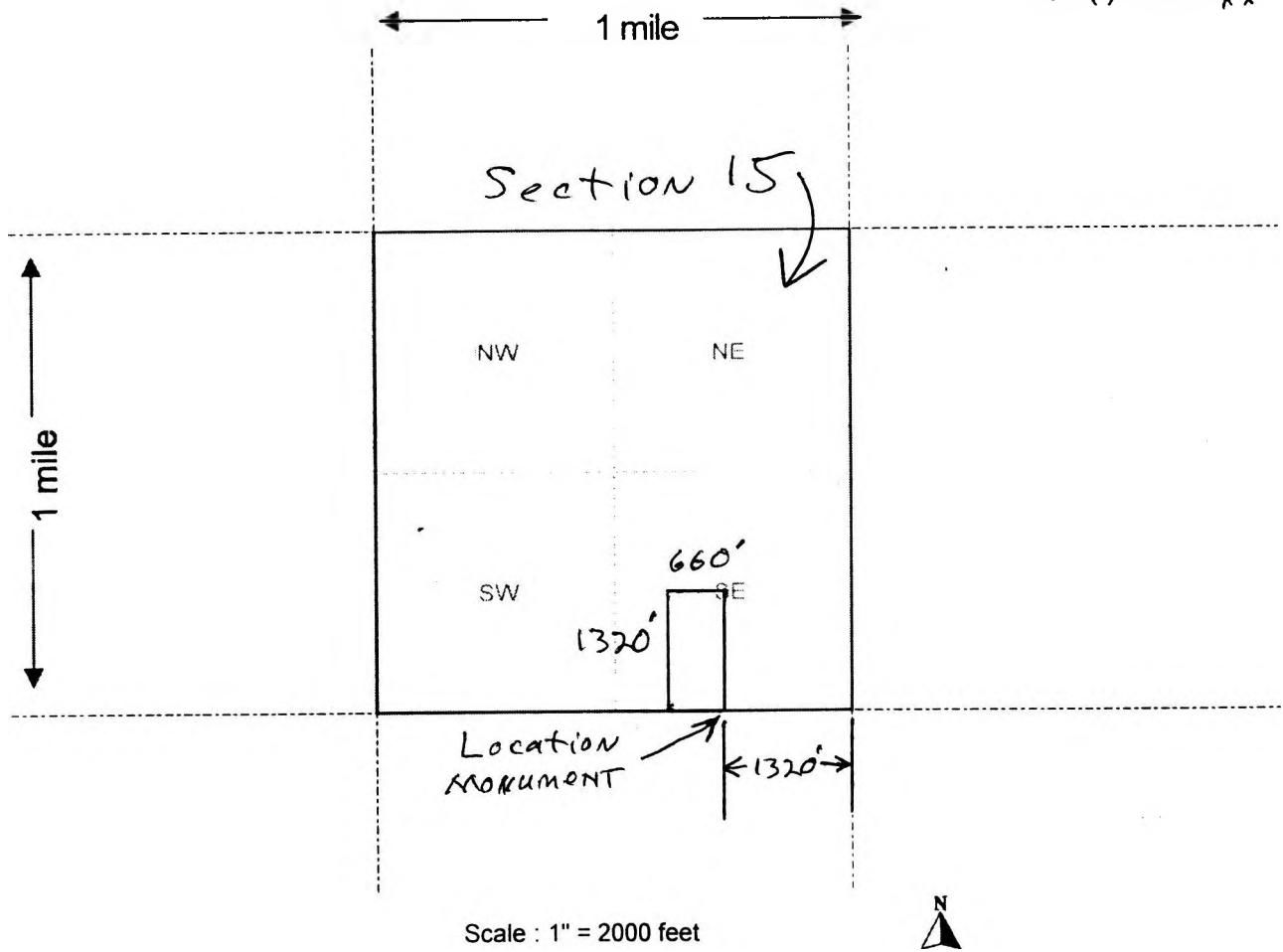
DATED AND POSTED on the ground this 2nd day of Sept, 2014.

LOCATOR (s) Rolot Mied (agent)

AMC429678

MINING CLAIM MAP

Lode ( ) Placer ~~X~~



AMC429678

The above map depicts the CD7 Placer 1 mining claim, which is located in Section (s) 15, Township 4N, Range 20W, Gila and Salt River Base and Meridian, La Paz County, Arizona.

2. The type of corner and location monuments used are as follows: Capped PVC pipe over steel posts
3. The bearings and distances in degrees and feet between claim corners are as depicted on the map.

When recorded mail to:

Roadrunner Prospectors' Club, Inc.  
PO Box 56804  
Phoenix, AZ 85079

[ ] Check here if this is a change of address

Telephone: (602) 274-2521  
Email: rrpc-office@roadrunnergold.com

**LOCATION NOTICE FOR PLACER MINING CLAIM**

NOTICE IS HEREBY GIVEN that the CD7  
Placer 2 placer mining claim has been located by  
Roadrunner Prospectors' Club, Inc. whose current mailing  
address is: PO Box 56804  
Phoenix, AZ 85079

BLM  
Date  
Stamp

RECEIVED  
2014 NOV - 6 P 3:29  
PHOENIX, ARIZONA

The general course of this claim is North to south and it is situated in  
La Paz County, Arizona.

This claim is 1320 feet in length and 660 feet in width. This claim runs from the  
location monument on which this location notice is posted approximately 0 feet in a south  
direction to the south end line and 1320 feet in a north direction to the north end line.  
This claim is marked by four monuments, one at each corner of the claim.

The location monument on which this notice is posted is situated within Section 15, Township  
4N, Range 20W, Gila Salt River Base and Meridian, Arizona. This claim encompasses  
portions of the following legal subdivision(s) if located by legal subdivision or the following quarter section (s),  
section (s), Township (s) and Range(s) W1/2, SE1/4, SE1/4, Section 15,  
Township 4N, Range 20W, Gila Salt River Base and Meridian, Arizona.

The locality of this claim with reference to some natural object or permanent monument and additional  
information (if any) concerning its locality are as follows: The SE corner of the  
claim is 660 feet west of the SE corner of  
Section 15, Township 4N, Range 20W, G+SR B+M.

DATED AND POSTED on the ground this 2nd day of Sept, 2014.

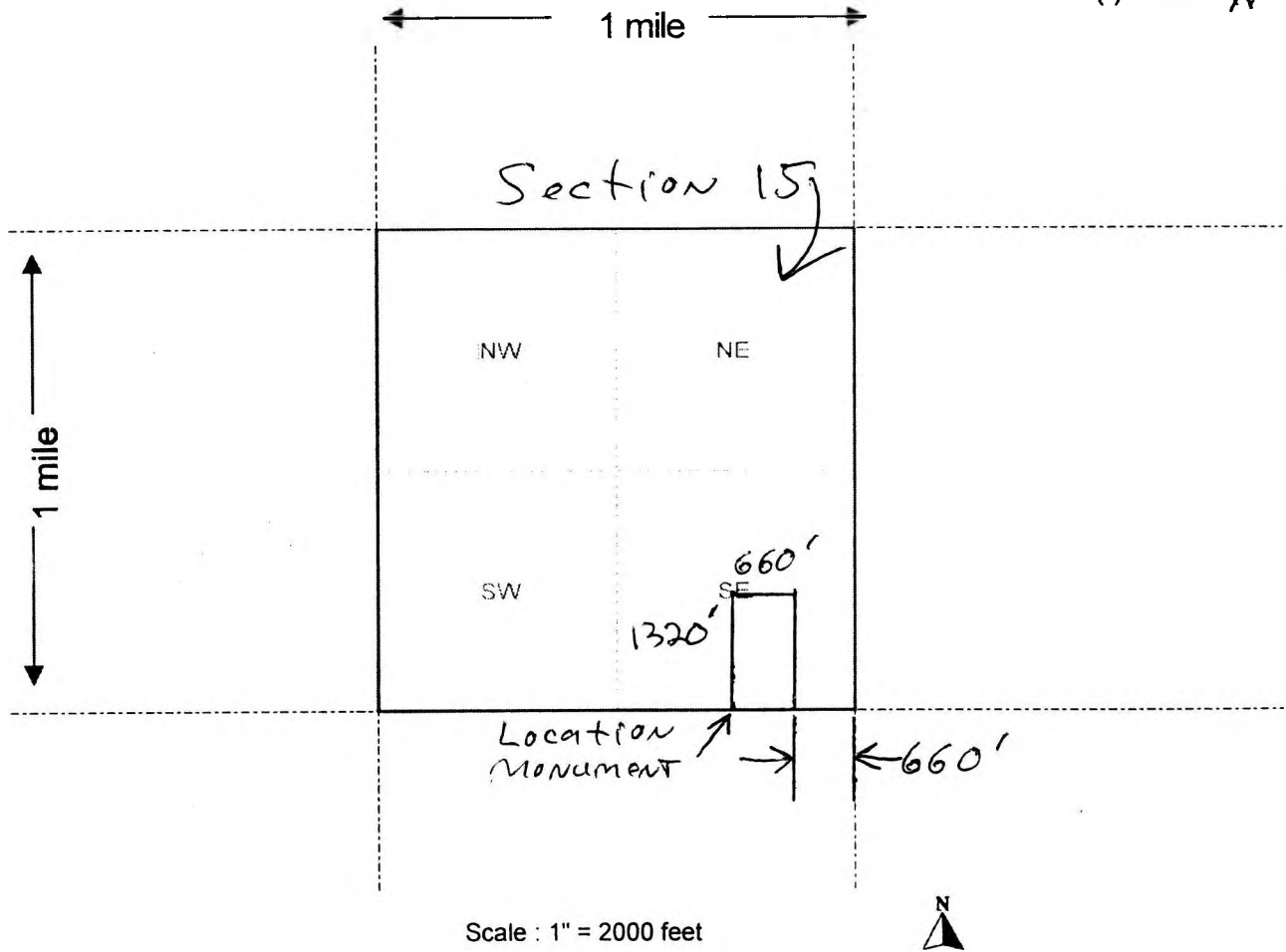
LOCATOR (s) Robert W. [Signature] (agent)

AMC429679



MINING CLAIM MAP

Lode ( ) Placer ~~X~~



AMC429679

The above map depicts the CD7 Placer 2 mining claim, which is located in Section (s) 15, Township 4N, Range 20W, Gila and Salt River Base and Meridian, La Paz County, Arizona.

- The type of corner and location monuments used are as follows: Capped PVC pipe over steel posts
- The bearings and distances in degrees and feet between claim corners are as depicted on the map.

When recorded mail to:

Roadrunner Prospectors' Club, Inc.  
PO Box 56804  
Phoenix, AZ 85079

[ ] Check here if this is a change of address

Telephone: (602) 274-2521  
Email: rrpc-office@roadrunnergold.com

**LOCATION NOTICE FOR PLACER MINING CLAIM**

NOTICE IS HEREBY GIVEN that the CD7  
Placer 3 placer mining claim has been located by  
Roadrunner Prospectors' Club, Inc. whose current mailing  
address is: PO Box 56804  
Phoenix, AZ 85079

BLM  
Date  
Stamp

2014 NOV - 6 P 3:29  
PHOENIX, ARIZONA

RECEIVED

The general course of this claim is North to South and it is situated in  
La Paz County, Arizona.

This claim is 1320 feet in length and 660 feet in width. This claim runs from the  
location monument on which this location notice is posted approximately 0 feet in a South  
direction to the South end line and 1320 feet in a North direction to the North end line.  
This claim is marked by four monuments, one at each corner of the claim.

The location monument on which this notice is posted is situated within Section 15, Township  
4N, Range 20W, Gila Salt River Base and Meridian, Arizona. This claim encompasses  
portions of the following legal subdivision(s) if located by legal subdivision or the following quarter section (s),  
section (s), Township (s) and Range(s) E 1/2, SE 1/4, SE 1/4, Section 15,  
Township 4N, Range 20W, Gila Salt River Base and Meridian, Arizona.

The locality of this claim with reference to some natural object or permanent monument and additional  
information (if any) concerning its locality are as follows: The SE corner of the  
claim is common to the SE corner of  
Section 15, Township 4N, Range 20W, G+SRB+M.

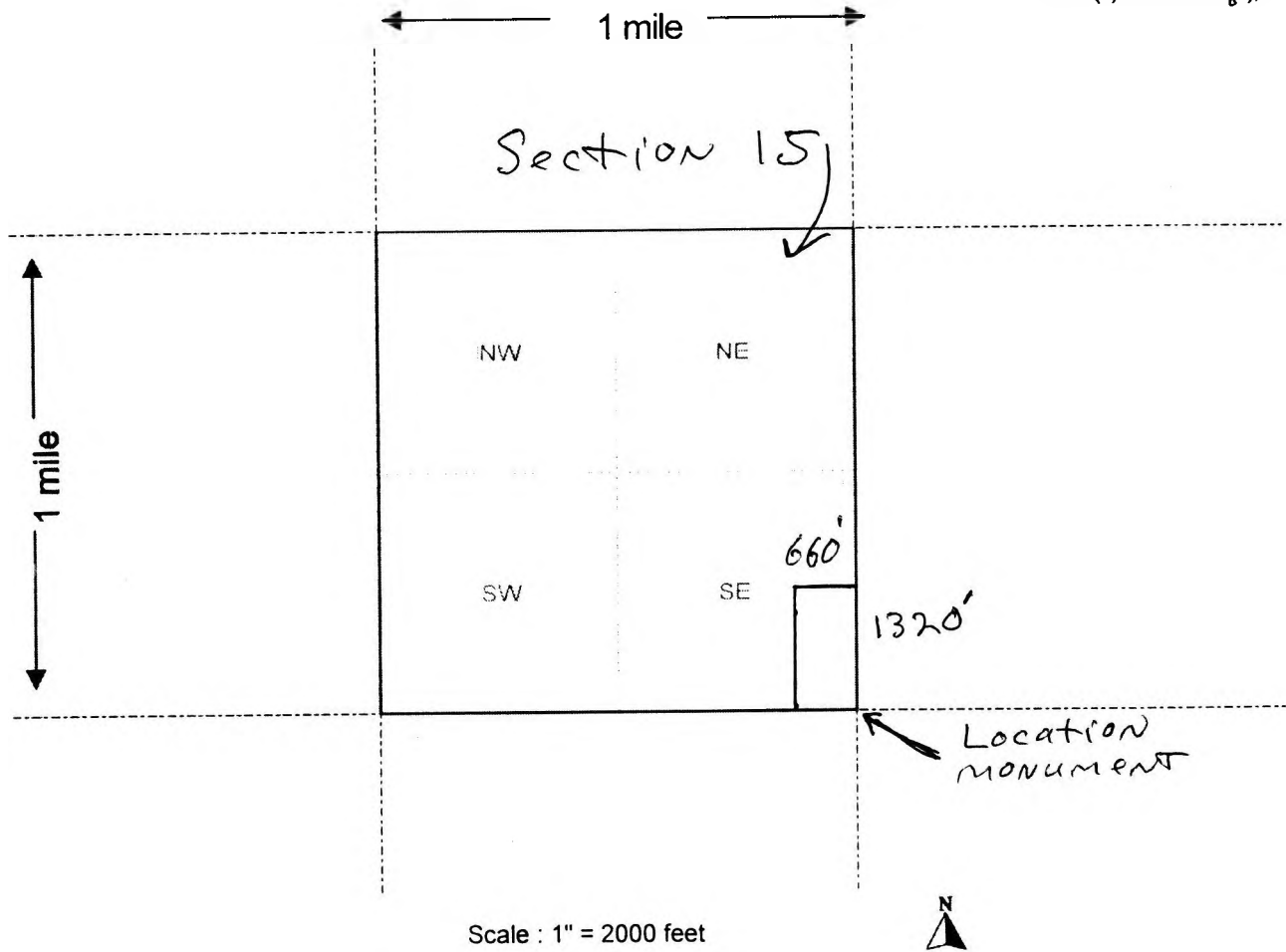
DATED AND POSTED on the ground this 2nd day of Sept, 2014.

LOCATOR (s) Robert Wignall (agent)

AMC429680

MINING CLAIM MAP

Lode ( ) Placer



AMC429680

The above map depicts the CD7 Placer 3 mining claim, which is located in Section (s) 15, Township 4N, Range 70W, Gila and Salt River Base and Meridian, La Paz County, Arizona.

2. The type of corner and location monuments used are as follows: Capped PVC pipe over steel posts
3. The bearings and distances in degrees and feet between claim corners are as depicted on the map.

When recorded mail to:

Roadrunner Prospectors' Club, Inc.  
PO Box 56804  
Phoenix, AZ 85079

[ ] Check here if this is a change of address

Telephone: (602) 274-2521  
Email: rrpc-office@roadrunnergold.com

**LOCATION NOTICE FOR PLACER MINING CLAIM**

NOTICE IS HEREBY GIVEN that the CD7  
Placer 4 placer mining claim has been located by  
Roadrunner Prospectors' Club, Inc. whose current mailing  
address is: PO Box 56804  
Phoenix, AZ 85079

BLM  
Date  
Stamp

RECEIVED  
2014 NOV - 6 P 3: 29  
PHOENIX, ARIZONA

The general course of this claim is North to south and it is situated in  
La Paz County, Arizona.

This claim is 1320 feet in length and 660 feet in width. This claim runs from the  
location monument on which this location notice is posted approximately 0 feet in a south  
direction to the south end line and 1320 feet in a north direction to the north end line.

This claim is marked by four monuments, one at each corner of the claim.

The location monument on which this notice is posted is situated within Section 14, Township  
4 N, Range 20 W, Gila Salt River Base and Meridian, Arizona. This claim encompasses

portions of the following legal subdivision(s) if located by legal subdivision or the following quarter section (s),  
section (s), Township (s) and Range(s) W 1/2, SW 1/4, SW 1/4, Section 14,  
Township 4 N, Range 20 W, Gila Salt River Base and Meridian, Arizona.

The locality of this claim with reference to some natural object or permanent monument and additional  
information (if any) concerning its locality are as follows: The SW corner of the  
claim is common to the SW corner of  
Section 14, Township 4 N, Range 20 W, G+SRB+M.

DATED AND POSTED on the ground this 2nd day of Sept, 2014.

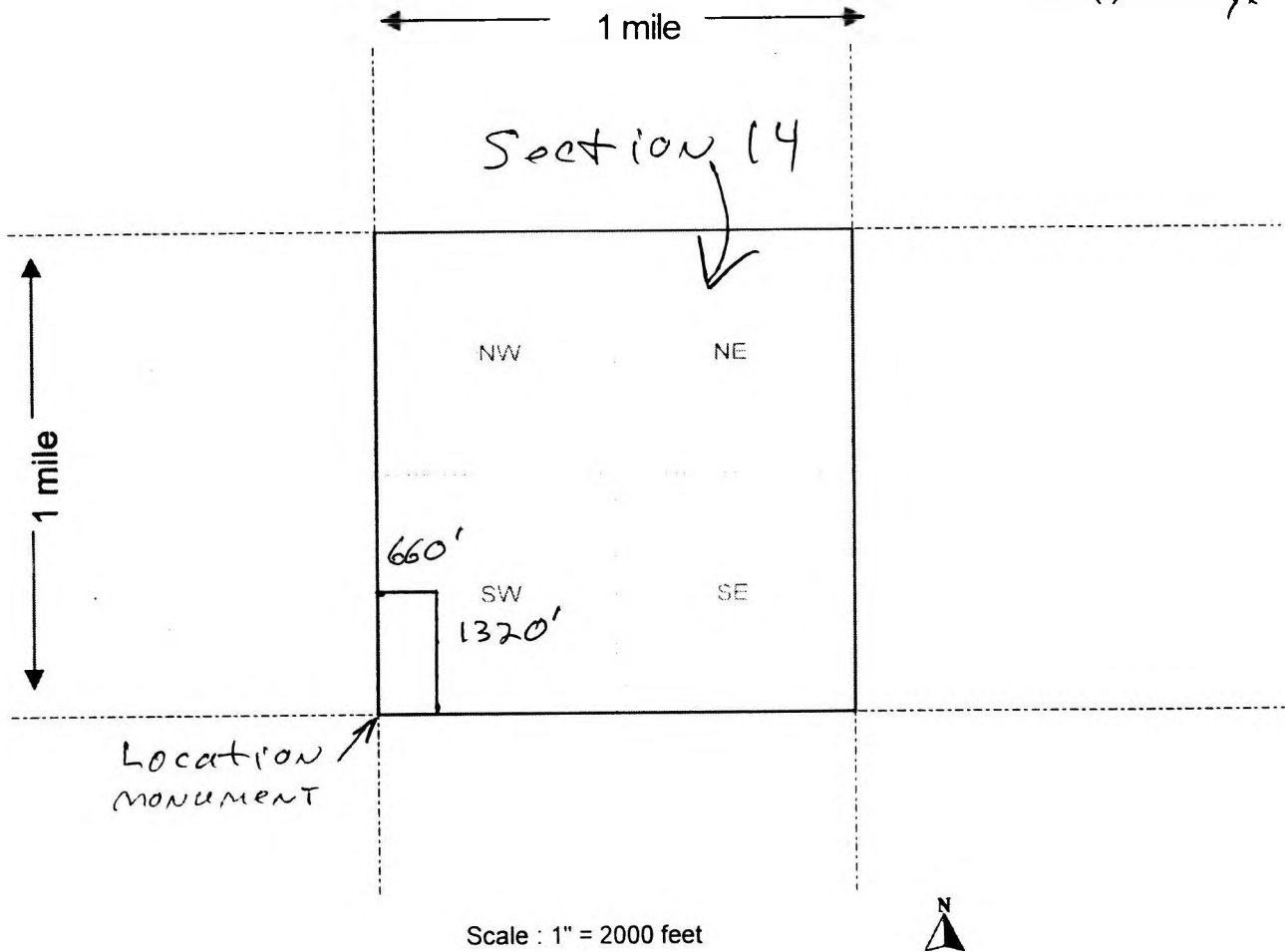
LOCATOR (s) Robert M. [Signature] (agent)

Form MCF102  
Revised July 2005

AMC 429681

MINING CLAIM MAP

Lode ( ) Placer ~~X~~



AMC 4296811

The above map depicts the CD 7 Placer 4 mining claim, which is located in Section (s) 14, Township 4N, Range 20W, Gila and Salt River Base and Meridian, La Paz County, Arizona.

2. The type of corner and location monuments used are as follows: Capped PVC pipe over steel posts
3. The bearings and distances in degrees and feet between claim corners are as depicted on the map.

When recorded mail to:

Roadrunner Prospectors' Club, Inc.  
PO Box 56804  
Phoenix, AZ 85079

[ ] Check here if this is a change of address

Telephone: (602) 274-2521  
Email: rrpc-office@roadrunnergold.com

**LOCATION NOTICE FOR PLACER MINING CLAIM**

NOTICE IS HEREBY GIVEN that the CD7  
Placer 5 placer mining claim has been located by

Roadrunner Prospectors' Club, Inc. whose current mailing

address is: PO Box 56804

Phoenix, AZ 85079

BLM  
Date  
Stamp

RECEIVED  
2014 NOV - 6 P 3:29  
PHOENIX, ARIZONA

The general course of this claim is North to south and it is situated in  
La Paz County, Arizona.

This claim is 1320 feet in length and 660 feet in width. This claim runs from the  
location monument on which this location notice is posted approximately 0 feet in a North  
direction to the North end line and 1320 feet in a South direction to the South end line.

This claim is marked by four monuments, one at each corner of the claim.

The location monument on which this notice is posted is situated within Section 23, Township  
4N, Range 20W, Gila Salt River Base and Meridian, Arizona. This claim encompasses

portions of the following legal subdivision(s) if located by legal subdivision or the following quarter section (s),  
section (s), Township (s) and Range(s) W 1/2, NW 1/4, NW 1/4, Section 23,  
Township 4N, Range 20W, Gila Salt River Base and Meridian, Arizona.

The locality of this claim with reference to some natural object or permanent monument and additional  
information (if any) concerning its locality are as follows: the NW corner of the  
claim is common to the NW corner of  
Section 23, Township 4N, Range 20W, G+SRB+M.

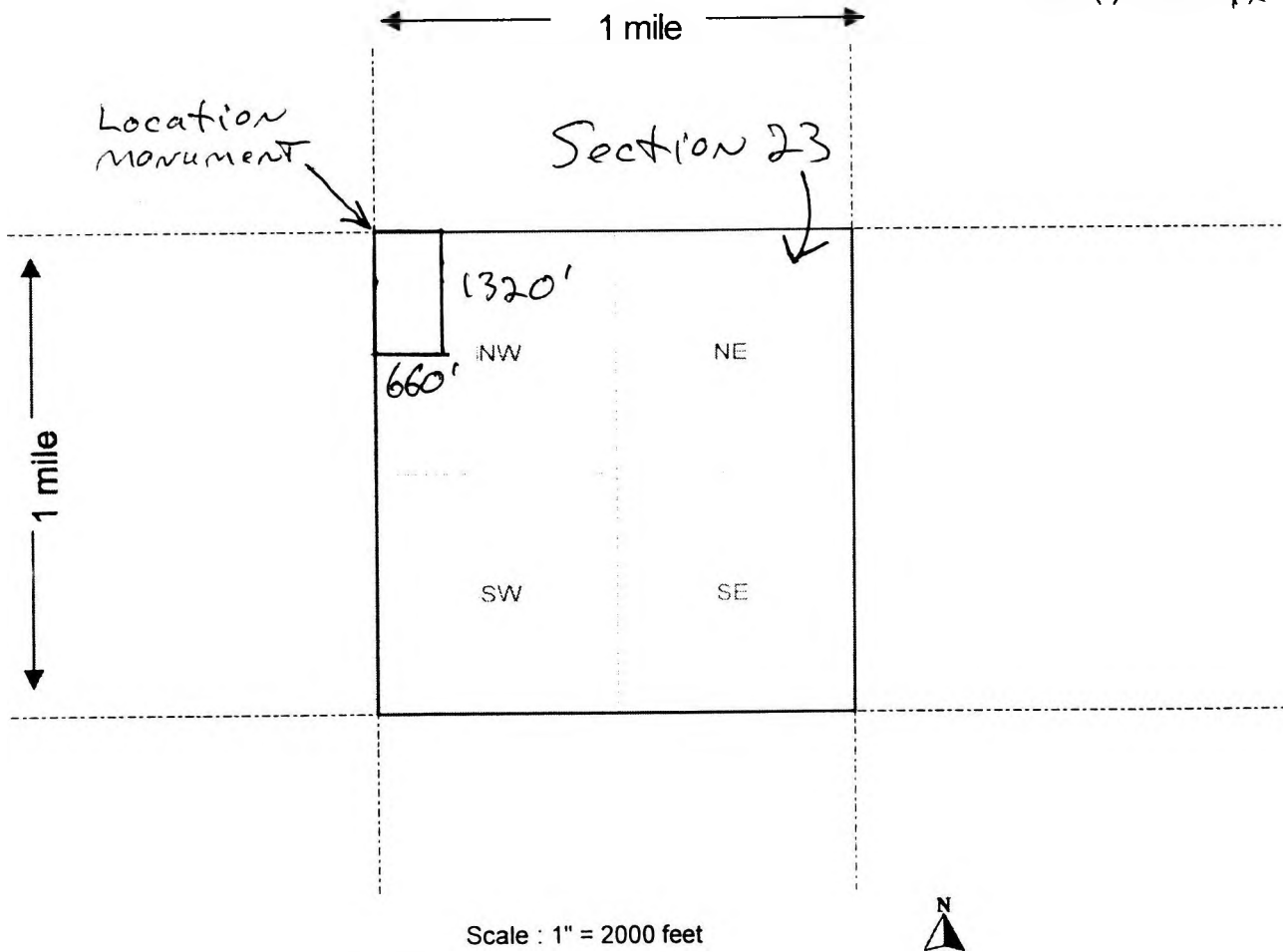
DATED AND POSTED on the ground this 2nd day of Sept, 2014.

LOCATOR (s) Robert Wigg (agent)

AMC429682

MINING CLAIM MAP

Lode ( ) Placer



AMC 4296821

The above map depicts the CD7 Placer 5 mining claim, which is located in Section (s) 23, Township 4N, Range 20W, Gila and Salt River Base and Meridian, La Paz County, Arizona.

- The type of corner and location monuments used are as follows: Capped PVC pipe over steel posts
- The bearings and distances in degrees and feet between claim corners are as depicted on the map.

2014-02958  
Page 1 of  
Requester: Roadrunner Prospectors Club  
SHELLY D JUMER, RECORDER  
OFFICIAL RECORDS OF LA PAZ COUNTY, AZ  
09-08-2014 10:05 AM Recording Fee \$10.00

When recorded mail to:

Roadrunner Prospectors' Club, Inc.  
PO Box 56804  
Phoenix, AZ 85079

[ ] Check here if this is a change of address

Telephone: (602) 274-2521  
Email: rrpc-office@roadrunnergold.com

**LOCATION NOTICE FOR PLACER MINING CLAIM**

NOTICE IS HEREBY GIVEN that the CD7  
Placer 6 placer mining claim has been located by  
Roadrunner Prospectors' Club, Inc. whose current mailing  
address is: PO Box 56804  
Phoenix, AZ 85079

RECEIVED  
2014 NOV - 6 P 3: 29  
PHOENIX, ARIZONA  
BLM  
Date  
Stamp

The general course of this claim is North to south and it is situated in  
La Paz County, Arizona.

This claim is 1320 feet in length and 660 feet in width. This claim runs from the  
location monument on which this location notice is posted approximately 0 feet in a south  
direction to the south end line and 1320 feet in a north direction to the north end line.

This claim is marked by four monuments, one at each corner of the claim.

The location monument on which this notice is posted is situated within Section 23, Township  
4N, Range 20W, Gila Salt River Base and Meridian, Arizona. This claim encompasses  
portions of the following legal subdivision(s) if located by legal subdivision or the following quarter section (s),  
section (s), Township (s) and Range(s) E 1/2, NW 1/4, NW 1/4, Section 23,  
Township 4N, Range 20W, Gila Salt River Base and Meridian, Arizona.

The locality of this claim with reference to some natural object or permanent monument and additional  
information (if any) concerning its locality are as follows: The NW corner of the  
claim is 660 feet east of the NW corner  
of Section 23, Township 4N, Range 20W, G+SRB+M.

DATED AND POSTED on the ground this 2nd day of Sept, 2014.

LOCATOR (s) Robert Wiza (agent)

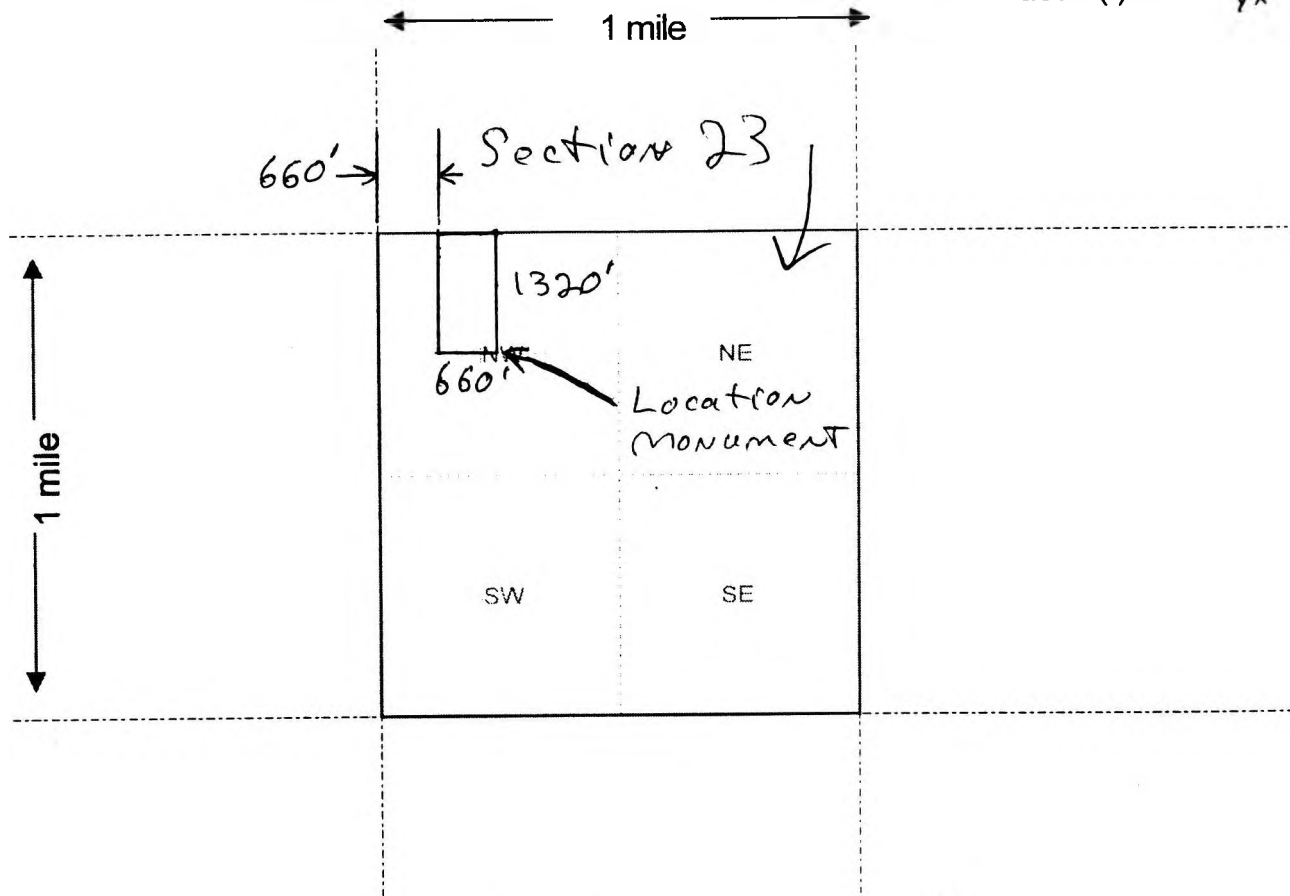
Form MCF102  
Revised July 2005

AMC429683



MINING CLAIM MAP

Lode ( ) Placer (X)



Scale : 1" = 2000 feet



AMC429683

The above map depicts the CD7 Placer 6 mining claim, which is located in Section (s) 23, Township 4N, Range 20W, Gila and Salt River Base and Meridian, La Paz County, Arizona.

2. The type of corner and location monuments used are as follows: Capped PVC pipe over steel posts

3. The bearings and distances in degrees and feet between claim corners are as depicted on the map.

When recorded mail to:

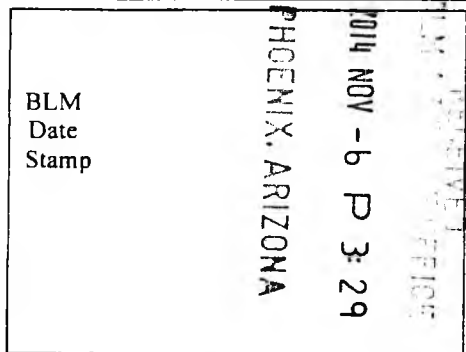
Roadrunner Prospectors' Club, Inc.  
PO Box 56804  
Phoenix, AZ 85079

[ ] Check here if this is a change of address

Telephone: (602) 274-2521  
Email: rrpc-office@roadrunnergold.com

**LOCATION NOTICE FOR PLACER MINING CLAIM**

NOTICE IS HEREBY GIVEN that the Diablo  
Placer 1 placer mining claim has been located by  
Roadrunner Prospectors' Club, Inc. whose current mailing  
address is: PO Box 56804  
Phoenix, AZ 85079



The general course of this claim is NE to SW and it is situated in  
La Paz County, Arizona.  
This claim is 1500 feet in length and 580 feet in width. This claim runs from the  
location monument on which this location notice is posted approximately 0 feet in a SW  
direction to the SW end line and 1500 feet in a NE direction to the NE end line.  
This claim is marked by four monuments, one at each corner of the claim.

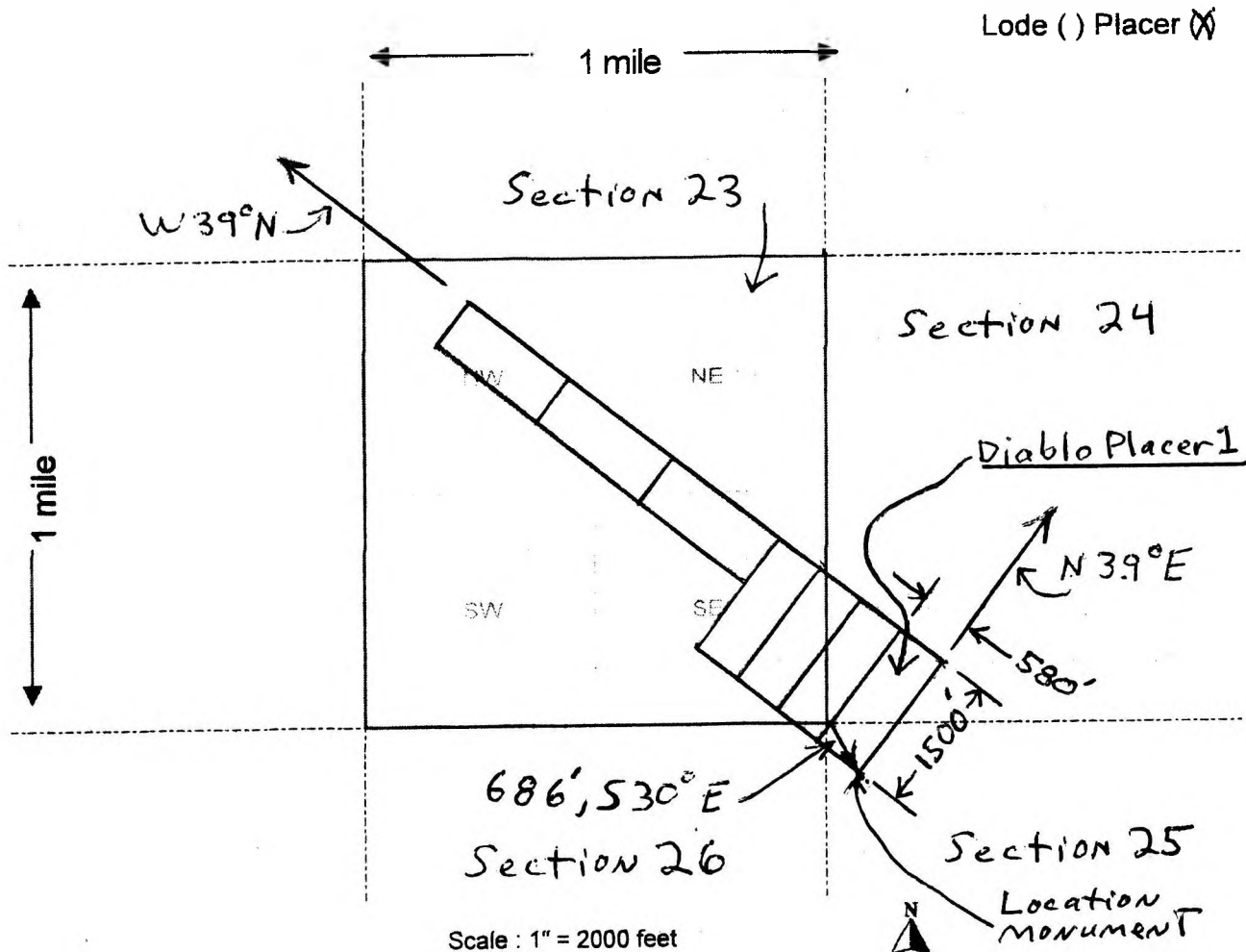
The location monument on which this notice is posted is situated within Section 25, Township  
4N, Range 20W, Gila Salt River Base and Meridian, Arizona. This claim encompasses  
portions of the following legal subdivision(s) if located by legal subdivision or the following quarter section (s),  
section (s), Township (s) and Range(s) SW 1/4, Section 24 and NW 1/4, Section 25  
and NE 1/4, Section 26, Township 4N, Range 20W, Gila Salt River Base and Meridian, Arizona.

The locality of this claim with reference to some natural object or permanent monument and additional  
information (if any) concerning its locality are as follows: The S corner of the  
claim is 686 feet, S 30°E of the SE corner of  
Section 23, Township 4N, Range 20W, G+SRB+M.

DATED AND POSTED on the ground this 2nd day of Sept, 2014.  
LOCATOR (s) Robert Wignall (agent)

AMC429684

**MINING CLAIM MAP**



The above map depicts the Diablo Placer 1 mining claim, which is located in Section (s) 24, 25, 26, Township 4N, Range 20 W, Gila and Salt River Base and Meridian, La Paz County, Arizona.

2. The type of corner and location monuments used are as follows: Capped PVC pipe over steel posts

3. The bearings and distances in degrees and feet between claim corners are as depicted on the map.

AMC429684

When recorded mail to:


Roadrunner Prospectors' Club, Inc.  
PO Box 56804  
Phoenix, AZ 85079

[ ] Check here if this is a change of address

Telephone: (602) 274-2521  
Email: rrpc-office@roadrunnergold.com

**LOCATION NOTICE FOR PLACER MINING CLAIM**

NOTICE IS HEREBY GIVEN that the Diablo  
Placer 2 placer mining claim has been located by  
Roadrunner Prospectors' Club, Inc. whose current mailing  
address is: PO Box 56804  
Phoenix, AZ 85079



The general course of this claim is NE to SW and it is situated in  
La Paz County, Arizona.  
This claim is 1500 feet in length and 580 feet in width. This claim runs from the  
location monument on which this location notice is posted approximately 0 feet in a SW  
direction to the SW end line and 1500 feet in a NE direction to the NE end line.  
This claim is marked by four monuments, one at each corner of the claim.

The location monument on which this notice is posted is situated within Section 23, Township  
4 N, Range 20 W, Gila Salt River Base and Meridian, Arizona. This claim encompasses  
portions of the following legal subdivision(s) if located by legal subdivision or the following quarter section (s),  
section (s), Township (s) and Range(s) SE 1/4, Section 23 and SW 1/4, Section 24  
and NE 1/4, Section 26, Township 4N, Range 20W, Gila Salt River Base and Meridian, Arizona.

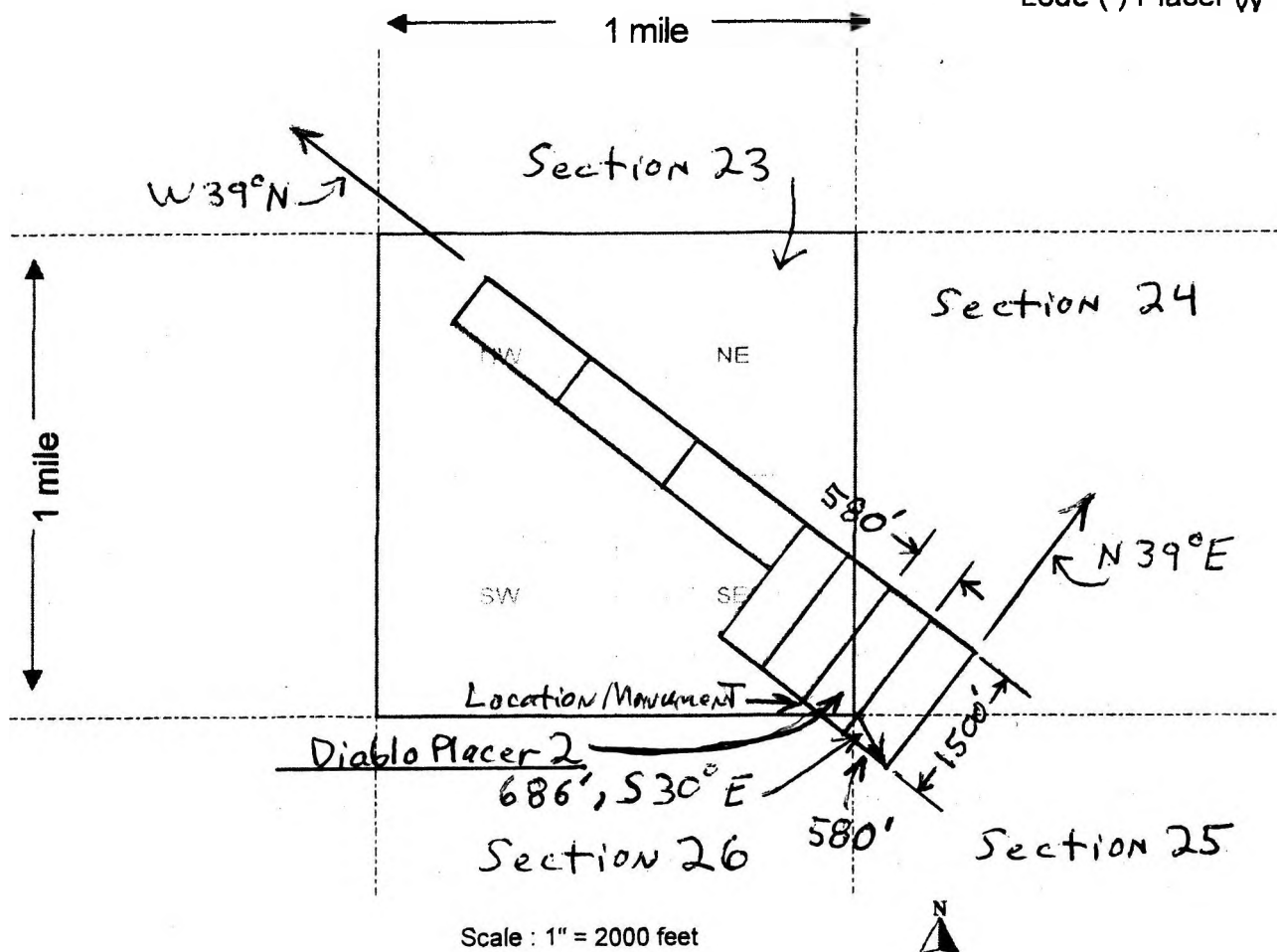
AMC429685

The locality of this claim with reference to some natural object or permanent monument and additional  
information (if any) concerning its locality are as follows: The Scorer of the claim  
is 580 feet, W39°N from a point 686 feet, S30°E from  
the SE corner of Section 23, Township 4N, Range 20W,

DATED AND POSTED on the ground this 2nd day of Sept, 2014. G+SRB+m.  
LOCATOR (s) Relat Mijal (agent)

**MINING CLAIM MAP**

Lode ( ) Placer



AMC429685

The above map depicts the Diablo Placer 2 mining claim, which is located in Section (s) 23, 24, 26, Township 4N, Range 20W, Gila and Salt River Base and Meridian, La Paz County, Arizona.

2. The type of corner and location monuments used are as follows: Capped PVC pipe over steel posts

3. The bearings and distances in degrees and feet between claim corners are as depicted on the map.

When recorded mail to:


Roadrunner Prospectors' Club, Inc.  
PO Box 56804  
Phoenix, AZ 85079

[ ] Check here if this is a change of address

Telephone: (602) 274-2521  
Email: rrpc-office@roadrunnergold.com

**LOCATION NOTICE FOR PLACER MINING CLAIM**

NOTICE IS HEREBY GIVEN that the Diablo  
Placer 3 placer mining claim has been located by  
Roadrunner Prospectors' Club, Inc. whose current mailing  
address is: PO Box 56804  
Phoenix, AZ 85079



The general course of this claim is NE to SW and it is situated in  
La Paz County, Arizona.  
This claim is 1500 feet in length and 580 feet in width. This claim runs from the  
location monument on which this location notice is posted approximately 0 feet in a SW  
direction to the SW end line and 1500 feet in a NE direction to the NE end line.  
This claim is marked by four monuments, one at each corner of the claim.

The location monument on which this notice is posted is situated within Section 23, Township  
4 N, Range 20 W, Gila Salt River Base and Meridian, Arizona. This claim encompasses  
portions of the following legal subdivision(s) if located by legal subdivision or the following quarter section (s),  
section (s), Township (s) and Range(s) SE 1/4, Section 23 and SW 1/4,  
Section 24, Township 4 N, Range 20 W, Gila Salt River Base and Meridian, Arizona.

The locality of this claim with reference to some natural object or permanent monument and additional  
information (if any) concerning its locality are as follows: The S corner of the claim  
is 1160 feet, W39°N from a point 686 feet, S30°E  
from the SE corner of Section 23, Township 4 N, Range 20 W,

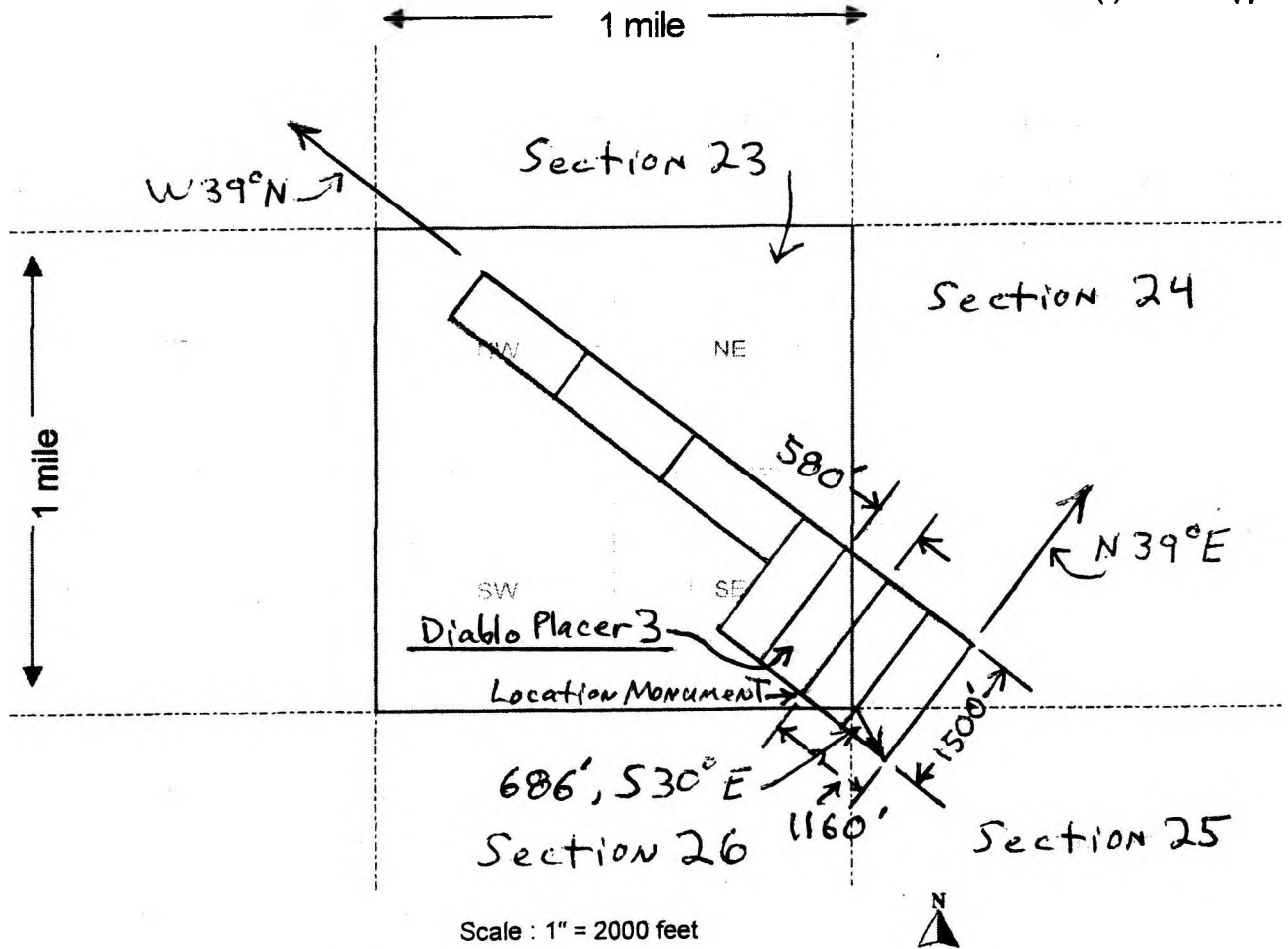
DATED AND POSTED on the ground this 2nd day of Sept, 2014. G+SR Btm.  
LOCATOR (s) Robert Wiza (agent)

Form MCF102  
Revised July 2005

AMC429686

**MINING CLAIM MAP**

Lode ( ) Placer (X)



AMC4296886

The above map depicts the Diablo Placer 3 mining claim, which is located in Section (s) 23, 24, Township 4N, Range 20 W, Gila and Salt River Base and Meridian, La Paz County, Arizona.

2. The type of corner and location monuments used are as follows: Capped PVC pipe over steel posts

3. The bearings and distances in degrees and feet between claim corners are as depicted on the map.

When recorded mail to:


Roadrunner Prospectors' Club, Inc.  
PO Box 56804  
Phoenix, AZ 85079

[ ] Check here if this is a change of address

Telephone: (602) 274-2521  
Email: rrpc-office@roadrunnergold.com

LOCATION NOTICE FOR PLACER MINING CLAIM

NOTICE IS HEREBY GIVEN that the Diablo  
Placer 4 placer mining claim has been located by  
Roadrunner Prospectors' Club, Inc. whose current mailing  
address is: PO Box 56804  
Phoenix, AZ 85079



The general course of this claim is NE to SW and it is situated in  
La Paz County, Arizona.  
This claim is 1500 feet in length and 580 feet in width. This claim runs from the  
location monument on which this location notice is posted approximately 900 feet in a SW  
direction to the SW end line and 600 feet in a NE direction to the NE end line.

This claim is marked by four monuments, one at each corner of the claim.

The location monument on which this notice is posted is situated within Section 23, Township  
4N, Range 20W, Gila Salt River Base and Meridian, Arizona. This claim encompasses  
portions of the following legal subdivision(s) if located by legal subdivision or the following quarter section (s),  
section (s), Township (s) and Range(s) SE 1/4, Section 23, Township  
4N, Range 20W, Gila Salt River Base and Meridian, Arizona.

The locality of this claim with reference to some natural object or permanent monument and additional  
information (if any) concerning its locality are as follows: The S corner of the claim

is 1740 feet, W39°N from a point 686 feet, S30°E  
from the SE corner of Section 23, Township 4N, Range 20W,

DATED AND POSTED on the ground this 2nd day of Sept, 2014. G+SRB+M.

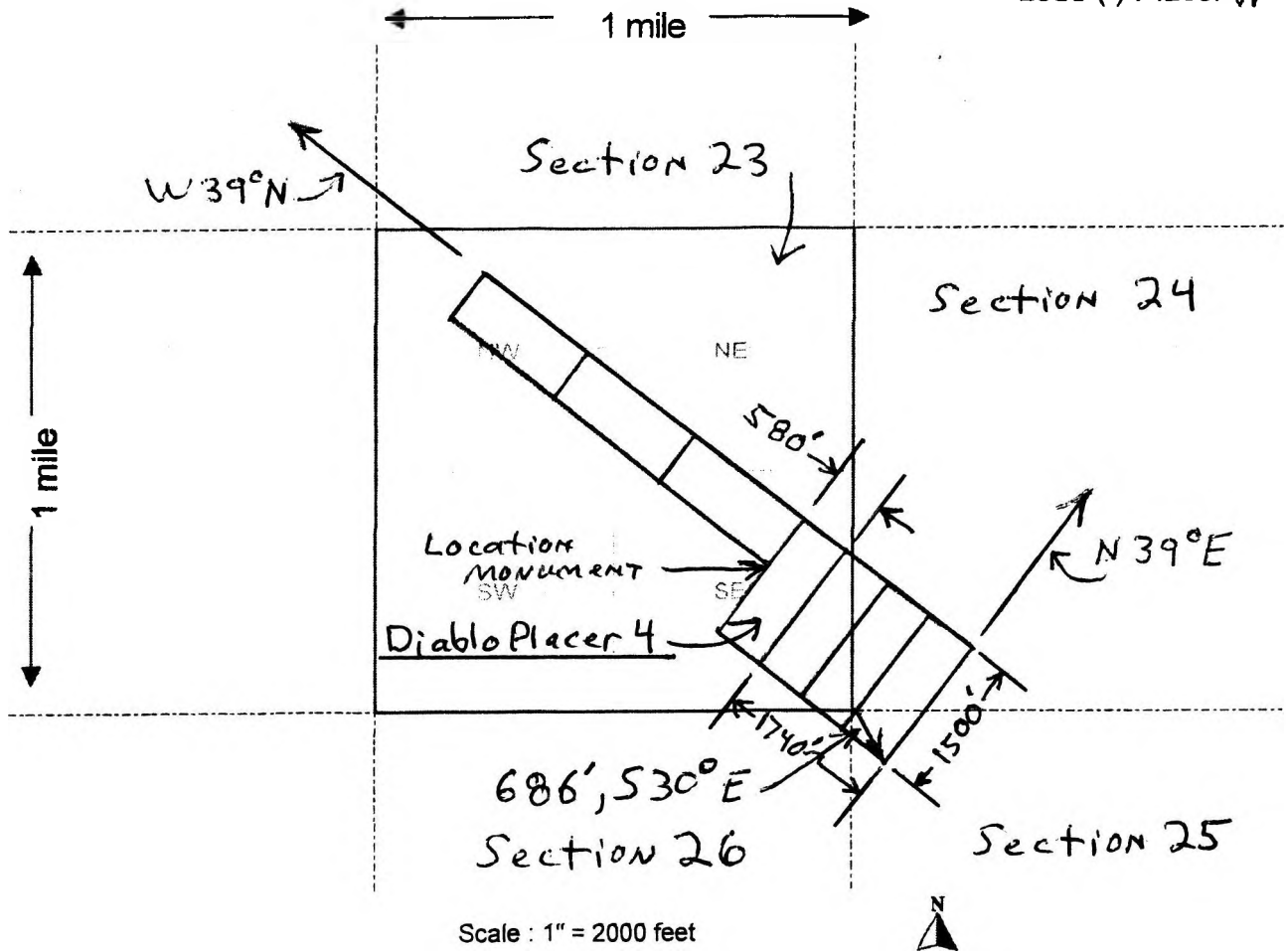
LOCATOR (s) Robert Wigg (agent)

AMC429687



**MINING CLAIM MAP**

Lode ( ) Placer (X)



The above map depicts the Diablo Placer 4 mining claim, which is located in Section (s) 23, Township 4N, Range 20 W, Gila and Salt River Base and Meridian, La Paz County, Arizona.

2. The type of corner and location monuments used are as follows: Capped PVC pipe over steel posts

3. The bearings and distances in degrees and feet between claim corners are as depicted on the map.

AMC429687

When recorded mail to:


Roadrunner Prospectors' Club, Inc.  
PO Box 56804  
Phoenix, AZ 85079

[ ] Check here if this is a change of address

Telephone: (602) 274-2521  
Email: rrpc-office@roadrunnergold.com

LOCATION NOTICE FOR PLACER MINING CLAIM

NOTICE IS HEREBY GIVEN that the Diablo  
Placer 5 placer mining claim has been located by  
Roadrunner Prospectors' Club, Inc. whose current mailing  
address is: PO Box 56804  
Phoenix, AZ 85079



The general course of this claim is NW to SE and it is situated in  
La Paz County, Arizona.  
This claim is 1452 feet in length and 600 feet in width. This claim runs from the  
location monument on which this location notice is posted approximately 0 feet in a SE  
direction to the SE end line and 1452 feet in a NW direction to the NW end line.

This claim is marked by four monuments, one at each corner of the claim.

The location monument on which this notice is posted is situated within Section 23, Township  
4N, Range 20W, Gila Salt River Base and Meridian, Arizona. This claim encompasses  
portions of the following legal subdivision(s) if located by legal subdivision or the following quarter section (s),  
section (s), Township (s) and Range(s) SE 1/4 + NE 1/4, Section 23,  
Township 4N, Range 20W, Gila Salt River Base and Meridian, Arizona.

AMC 429688

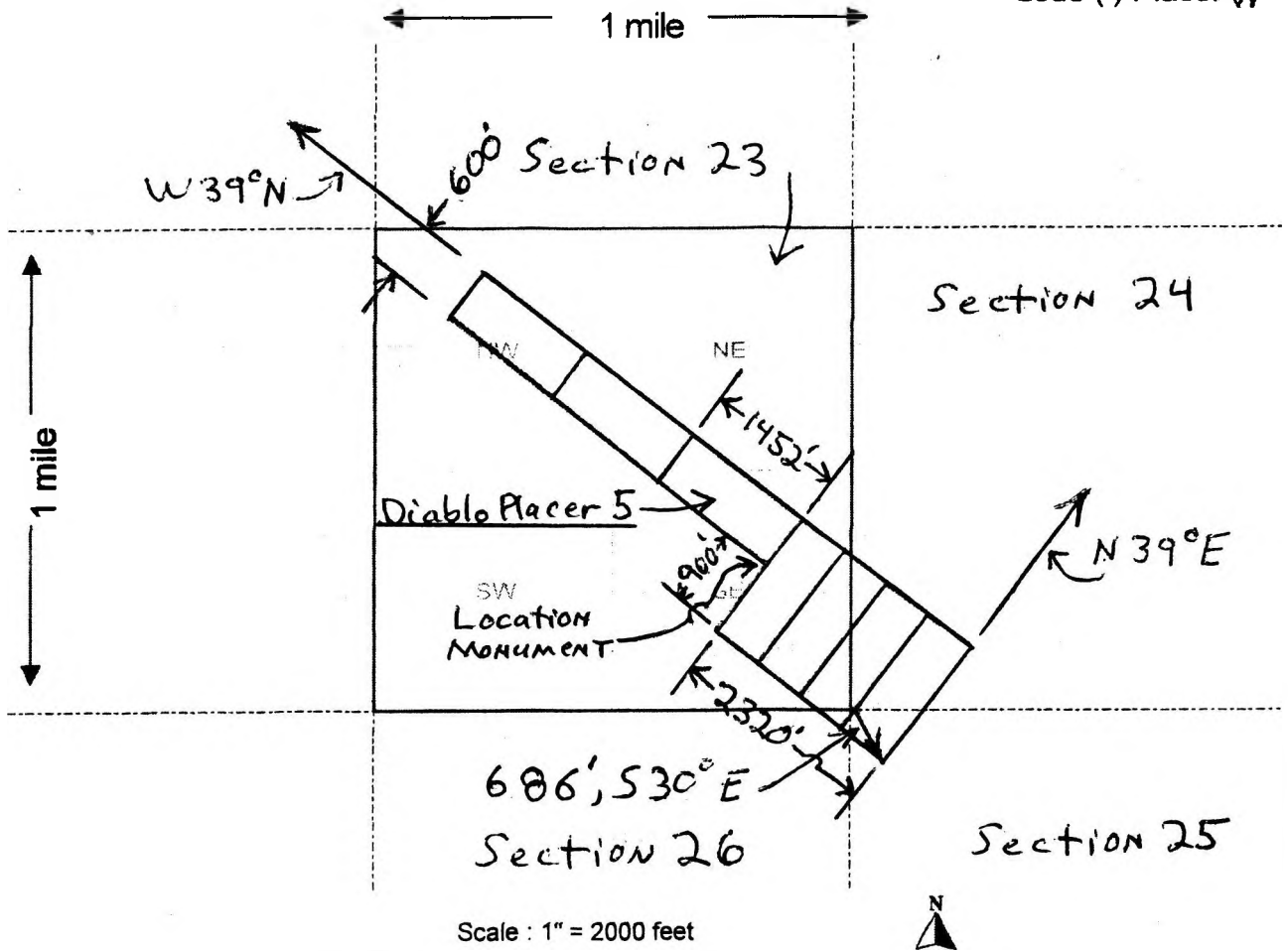
The locality of this claim with reference to some natural object or permanent monument and additional  
information (if any) concerning its locality are as follows: The Scornor of the claim is  
2320 feet, W39°N and 900 feet, N39°E from a point 686 feet,  
S30°E from the SE corner of Section 23, Township 4N, Range 20W,  
G+SRB+M.

DATED AND POSTED on the ground this 2nd day of Sept, 2014.

LOCATOR (s) Robert Wignall (agent)

**MINING CLAIM MAP**

Lode ( ) Placer (X)



AMC429688

The above map depicts the Diablo Placer 5 mining claim, which is located in Section (s) 23, Township 4N, Range 20 W, Gila and Salt River Base and Meridian, La Paz County, Arizona.

2. The type of corner and location monuments used are as follows: Capped PVC pipe over steel posts

3. The bearings and distances in degrees and feet between claim corners are as depicted on the map.

When recorded mail to:


Roadrunner Prospectors' Club, Inc.  
PO Box 56804  
Phoenix, AZ 85079

[ ] Check here if this is a change of address

Telephone: (602) 274-2521  
Email: rrpc-office@roadrunnergold.com

LOCATION NOTICE FOR PLACER MINING CLAIM

NOTICE IS HEREBY GIVEN that the Diablo  
Placer 6 placer mining claim has been located by  
Roadrunner Prospectors' Club, Inc. whose current mailing  
address is: PO Box 56804  
Phoenix, AZ 85079



The general course of this claim is NW to SE and it is situated in  
La Paz County, Arizona.

This claim is 1452 feet in length and 600 feet in width. This claim runs from the  
location monument on which this location notice is posted approximately 0 feet in a NW  
direction to the NW end line and 1452 feet in a SE direction to the SE end line.

This claim is marked by four monuments, one at each corner of the claim.

The location monument on which this notice is posted is situated within Section 23, Township  
4 N, Range 20 W, Gila Salt River Base and Meridian, Arizona. This claim encompasses  
portions of the following legal subdivision(s) if located by legal subdivision or the following quarter section (s),  
section (s), Township (s) and Range(s) NE 1/4 and NW 1/4, Section 23,  
Township 4 N, Range 20 W, Gila Salt River Base and Meridian, Arizona.

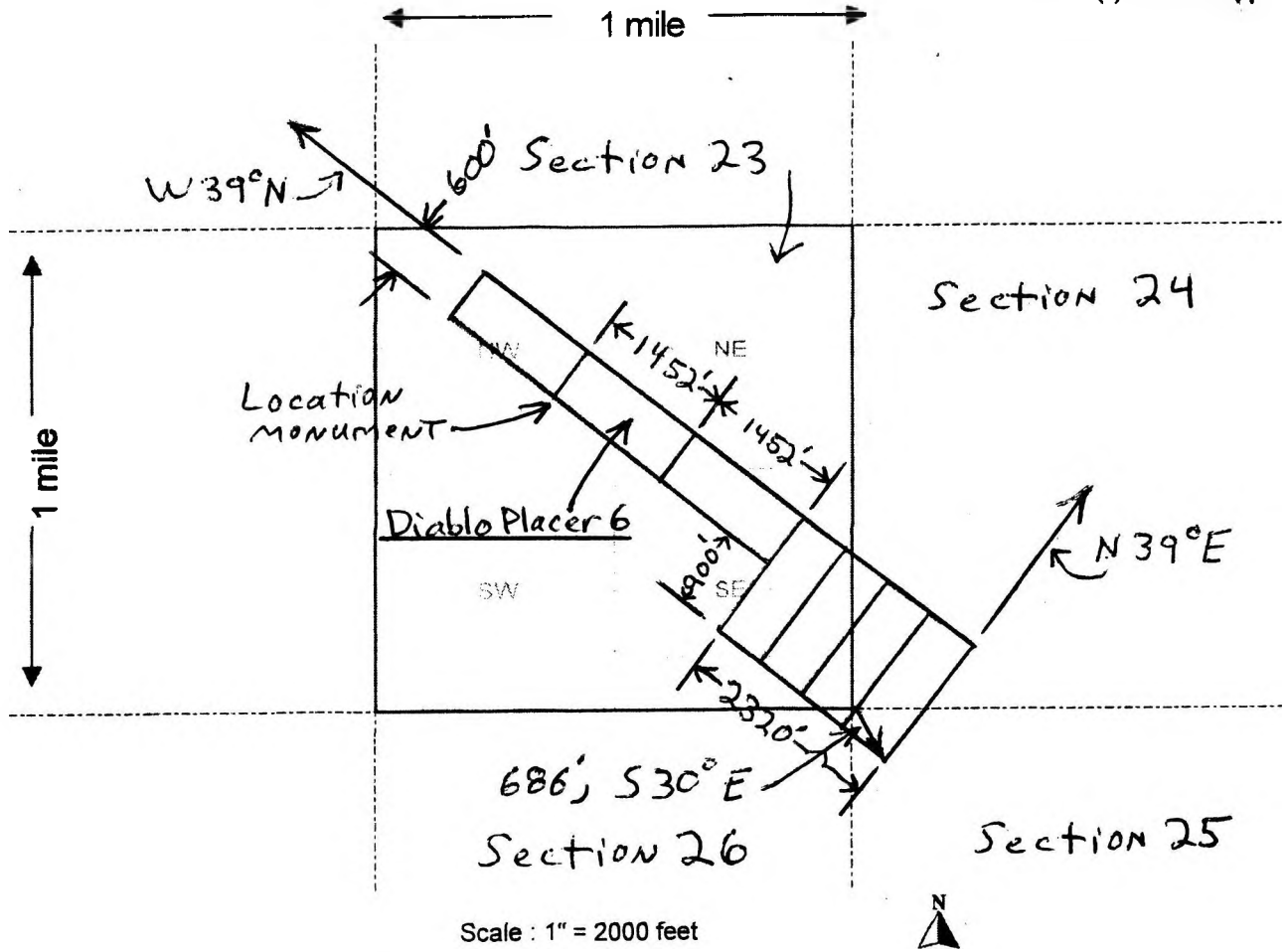
The locality of this claim with reference to some natural object or permanent monument and additional  
information (if any) concerning its locality are as follows: The S corner of the claim is  
2320 feet, W39°N then 900 feet, N39°E then 1452 feet,  
W39°N from a point 686 feet, S30°E from the SE corner  
of Section 23, Township 4N, Range 20W, G+SRB+M.

DATED AND POSTED on the ground this 2nd day of Sept, 2014.  
LOCATOR (s) Robert W. W. (agent)

AMC429689

**MINING CLAIM MAP**

Lode ( ) Placer (X)



AMC429689

The above map depicts the Diablo Placer 6 mining claim, which is located in Section (s) 23, Township 4N, Range 20W, Gila and Salt River Base and Meridian, La Paz County, Arizona.

2. The type of corner and location monuments used are as follows: Capped PVC pipe over steel posts

3. The bearings and distances in degrees and feet between claim corners are as depicted on the map.

When recorded mail to:


Roadrunner Prospectors' Club, Inc.  
PO Box 56804  
Phoenix, AZ 85079

[ ] Check here if this is a change of address

Telephone: (602) 274-2521  
Email: rpc-office@roadrunnergold.com

LOCATION NOTICE FOR PLACER MINING CLAIM

NOTICE IS HEREBY GIVEN that the Diablo  
Placer 7 placer mining claim has been located by  
Roadrunner Prospectors' Club, Inc. whose current mailing  
address is: PO Box 56804  
Phoenix, AZ 85079



The general course of this claim is NW to SE and it is situated in  
La Paz County, Arizona.

This claim is 1452 feet in length and 600 feet in width. This claim runs from the  
location monument on which this location notice is posted approximately 0 feet in a SE  
direction to the SE end line and 1452 feet in a NW direction to the NW end line.

This claim is marked by four monuments, one at each corner of the claim.

The location monument on which this notice is posted is situated within Section 23, Township  
4 N, Range 20 W, Gila Salt River Base and Meridian, Arizona. This claim encompasses  
portions of the following legal subdivision(s) if located by legal subdivision or the following quarter section (s),  
section (s), Township (s) and Range(s) NW 1/4, Section 23,  
Township 4N, Range 20W, Gila Salt River Base and Meridian, Arizona.

The locality of this claim with reference to some natural object or permanent monument and additional  
information (if any) concerning its locality are as follows: The S corner of the claim is  
2320 feet, W39°N then 900 feet, N39°E then 2904 feet,  
W39°N from a point 686 feet, S30°E from the SE corner  
of Section 23, Township 4N, Range 20W, G+SR B+M.  
DATED AND POSTED on the ground this 2nd day of SEPT, 2014.

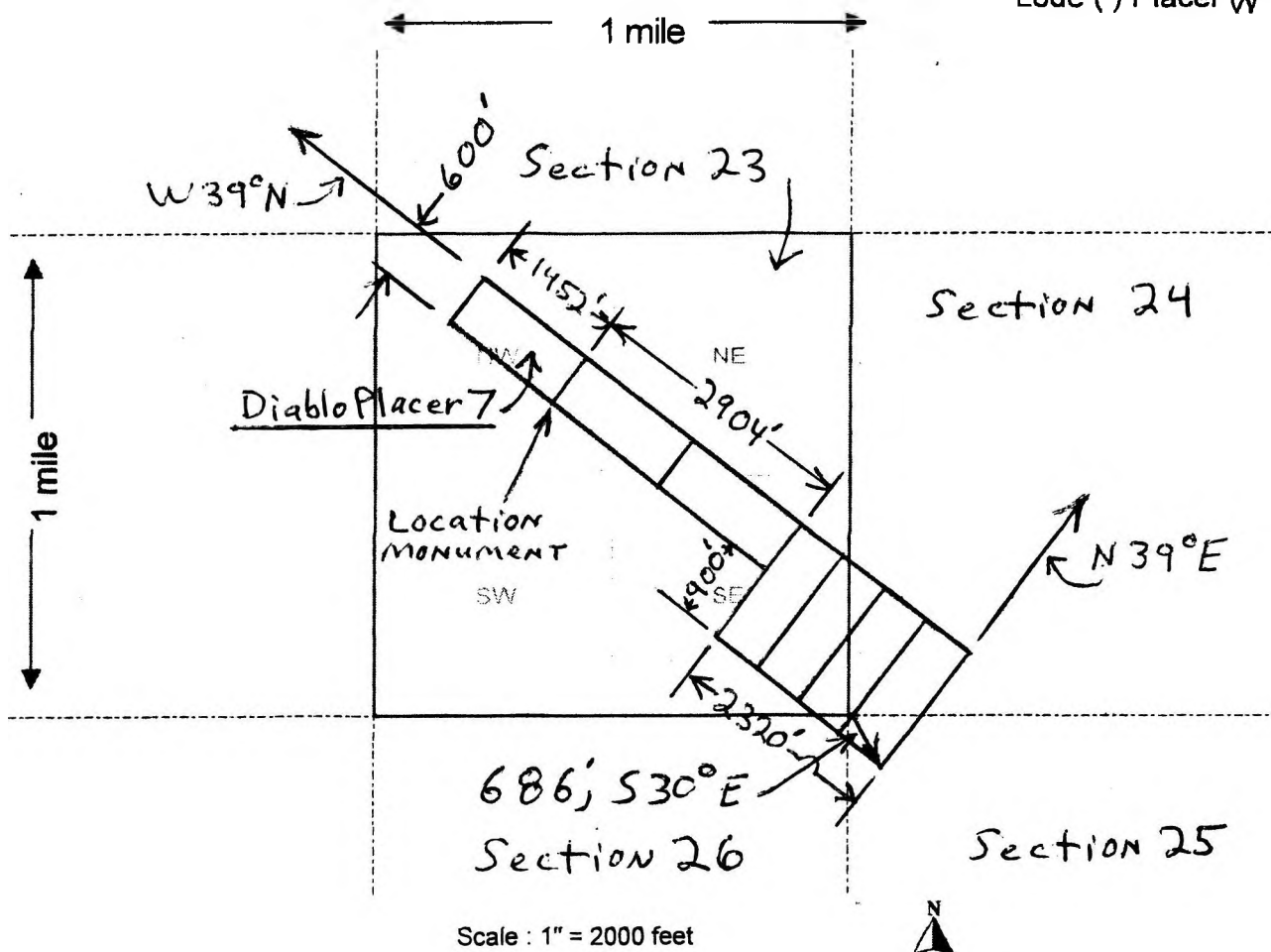
LOCATOR (s) Robert W. Wial (agent)

Form MCF102  
Revised July 2005

AMC 429690

**MINING CLAIM MAP**

Lode ( ) Placer (X)



AMC429690

Scale : 1" = 2000 feet

The above map depicts the Diablo Placer 7 mining claim, which is located in Section (s) 23, Township 4N, Range 20 W, Gila and Salt River Base and Meridian, La Paz County, Arizona.

2. The type of corner and location monuments used are as follows: Capped PVC pipe over steel posts

3. The bearings and distances in degrees and feet between claim corners are as depicted on the map.

When recorded mail to:

Roadrunner Prospectors' Club, Inc.  
PO Box 56804  
Phoenix, AZ 85079

[ ] Check here if this is a change of address

Telephone: (602) 274-2521  
Email: rrpc-office@roadrunnergold.com

**LOCATION NOTICE FOR PLACER MINING CLAIM**

NOTICE IS HEREBY GIVEN that the D6 Placer 1  
\_\_\_\_\_ placer mining claim has been located by  
Roadrunner Prospectors' Club, Inc. whose current mailing  
address is: PO Box 56804  
Phoenix, AZ 85079

BLM  
Date  
Stamp  
PHOENIX, ARIZONA  
2014 NOV - 6 P 3:28  
FILED RECEIVED

The general course of this claim is north to south and it is situated in  
La Paz County, Arizona.

This claim is 1320 feet in length and 660 feet in width. This claim runs from the  
location monument on which this location notice is posted approximately 0 feet in a south  
direction to the south end line and 1320 feet in a north direction to the north end line.

This claim is marked by four monuments, one at each corner of the claim.

The location monument on which this notice is posted is situated within Section 26, Township  
4 N, Range 20 W, Gila Salt River Base and Meridian, Arizona. This claim encompasses  
portions of the following legal subdivision(s) if located by legal subdivision or the following quarter section (s),  
section (s), Township (s) and Range(s) W 1/2, NW 1/4, NE 1/4, Section 26,  
Township 4N, Range 20W, Gila Salt River Base and Meridian, Arizona.

The locality of this claim with reference to some natural object or permanent monument and additional  
information (if any) concerning its locality are as follows: The NW corner of the  
claim is 2640 feet west of the NE corner of  
Section 26, Township 4N, Range 20W, G+SR B+M.

DATED AND POSTED on the ground this 2nd day of Sept, 2014.

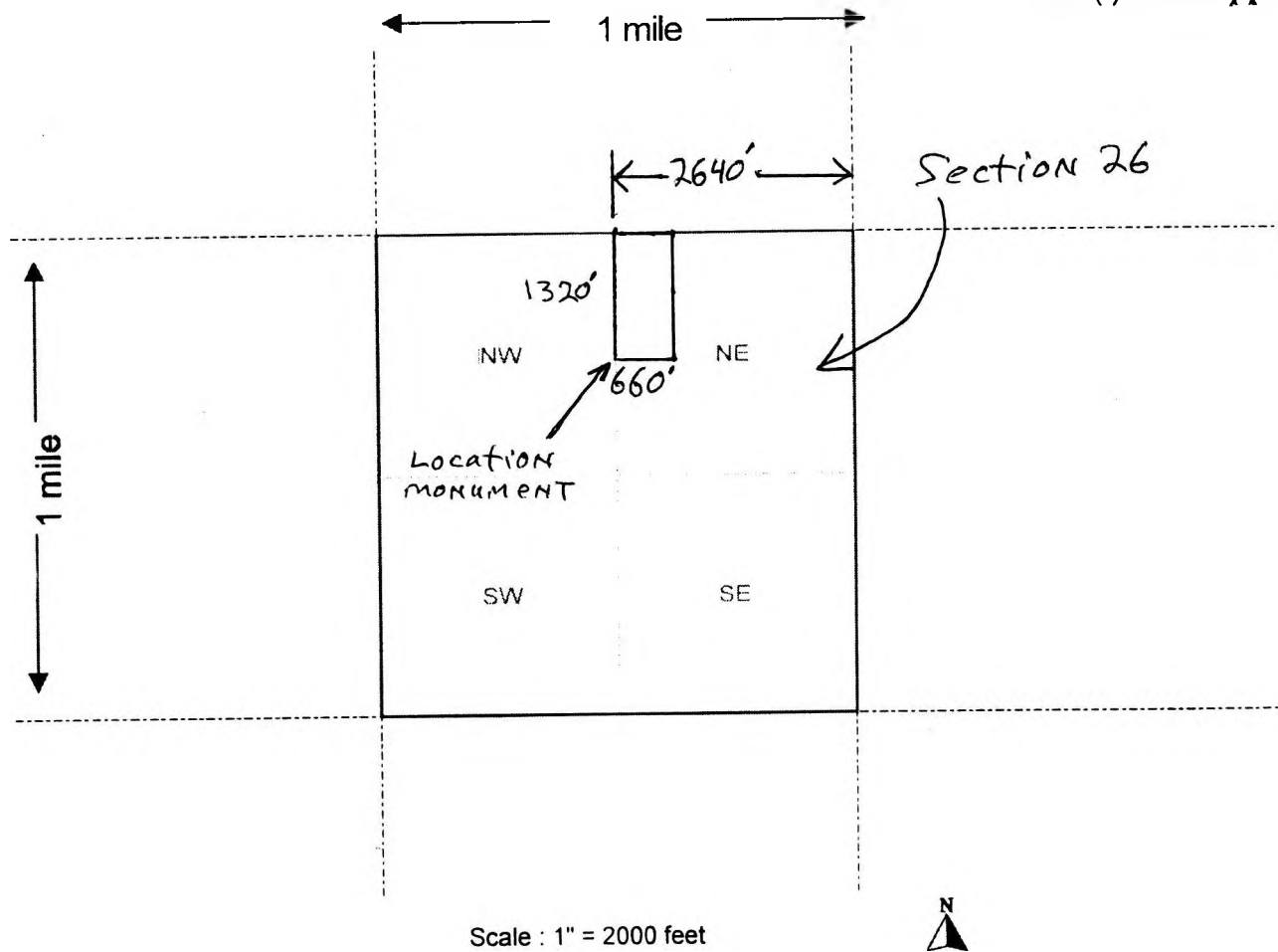
LOCATOR (s) Robert W. (agent)

AMC429691



MINING CLAIM MAP

Lode ( ) Placer



The above map depicts the D6 Placer 1 mining claim, which is located in Section (s) 26, Township 4N, Range 20 W, Gila and Salt River Base and Meridian, La Paz County, Arizona.

- The type of corner and location monuments used are as follows: Capped PVC pipe over steel posts
- The bearings and distances in degrees and feet between claim corners are as depicted on the map.

AMC429691

When recorded mail to:

Roadrunner Prospectors' Club, Inc.  
PO Box 56804  
Phoenix, AZ 85079

[ ] Check here if this is a change of address

Telephone: (602) 274-2521  
Email: rrpc-office@roadrunnergold.com

**LOCATION NOTICE FOR PLACER MINING CLAIM**

NOTICE IS HEREBY GIVEN that the D6 Placer 2  
\_\_\_\_\_ placer mining claim has been located by  
Roadrunner Prospectors' Club, Inc. whose current mailing  
address is: PO Box 56804  
Phoenix, AZ 85079

BLM  
Date  
Stamp

RECEIVED  
2014 NOV -6 P 3:28  
PHOENIX, ARIZONA

The general course of this claim is east to west and it is situated in  
La Paz County, Arizona.

This claim is 1320 feet in length and 660 feet in width. This claim runs from the  
location monument on which this location notice is posted approximately 0 feet in a west  
direction to the west end line and 1320 feet in a east direction to the east end line.

This claim is marked by four monuments, one at each corner of the claim.

The location monument on which this notice is posted is situated within Section 26, Township  
4 N, Range 20 W, Gila Salt River Base and Meridian, Arizona. This claim encompasses  
portions of the following legal subdivision(s) if located by legal subdivision or the following quarter section (s),  
section (s), Township (s) and Range(s) N 1/2, SW 1/4, NE 1/4, Section 26,  
Township 4N, Range 20W Gila Salt River Base and Meridian, Arizona.

The locality of this claim with reference to some natural object or permanent monument and additional  
information (if any) concerning its locality are as follows: The NW corner of the  
claim is 2640 feet west and 1320 feet south of  
the NE corner of Section 26, Township 4N, Range 20W,

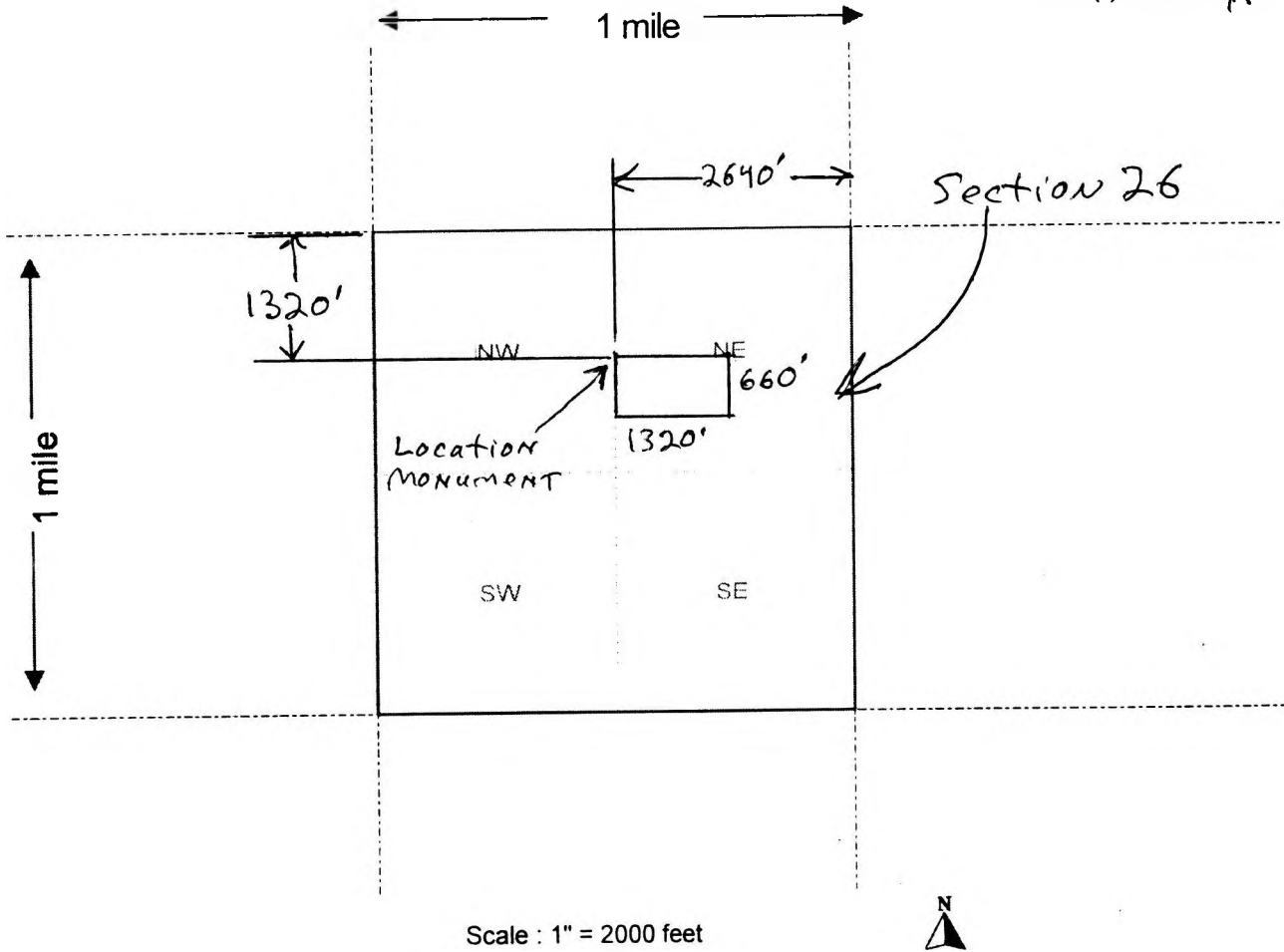
DATED AND POSTED on the ground this 2nd day of Sept, 2014 G+SR B+m.

LOCATOR (s) Robert Wignall (agent)

AMC429692

**MINING CLAIM MAP**

Lode ( ) Placer ~~(X)~~



Scale : 1" = 2000 feet



The above map depicts the D6 Placer 2 mining claim, which is located in Section (s) 26, Township 4N, Range 20 W, Gila and Salt River Base and Meridian, La Paz County, Arizona.

- The type of corner and location monuments used are as follows: Capped PVC pipe over steel posts
- The bearings and distances in degrees and feet between claim corners are as depicted on the map.

Form MCF100a  
Revised July 2005

AMC429692

When recorded mail to:

Roadrunner Prospectors' Club, Inc.  
PO Box 56804  
Phoenix, AZ 85079

[ ] Check here if this is a change of address

Telephone: (602) 274-2521  
Email: rrpc-office@roadrunnergold.com

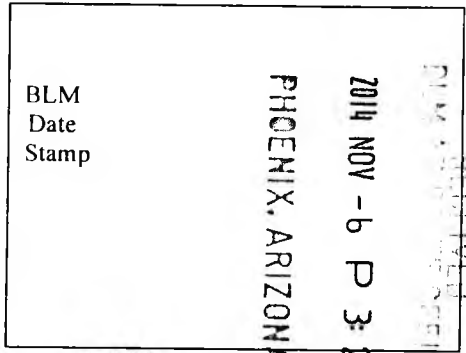
**LOCATION NOTICE FOR PLACER MINING CLAIM**

NOTICE IS HEREBY GIVEN that the Eastside  
Placer 1 placer mining claim has been located by

Roadrunner Prospectors' Club, Inc. whose current mailing

address is: PO Box 56804

Phoenix, AZ 85079



The general course of this claim is North to south and it is situated in  
La Paz County, Arizona.

This claim is 1056 feet in length and 825 feet in width. This claim runs from the  
location monument on which this location notice is posted approximately 1056 feet in a south  
direction to the south end line and 0 feet in a north direction to the north end line.

This claim is marked by four monuments, one at each corner of the claim.

The location monument on which this notice is posted is situated within Section 23, Township  
4 N, Range 20 W, Gila Salt River Base and Meridian, Arizona. This claim encompasses  
portions of the following legal subdivision(s) if located by legal subdivision or the following quarter section (s),  
section (s), Township (s) and Range(s) SW 1/4 + NW 1/4, SE 1/4, Section 23,  
Township 4N, Range 20W, Gila Salt River Base and Meridian, Arizona.

The locality of this claim with reference to some natural object or permanent monument and additional  
information (if any) concerning its locality are as follows: The NW corner of the  
claim is 660 feet south of the center of  
Section 23, Township 4N, Range 20W, G+SRB+M.

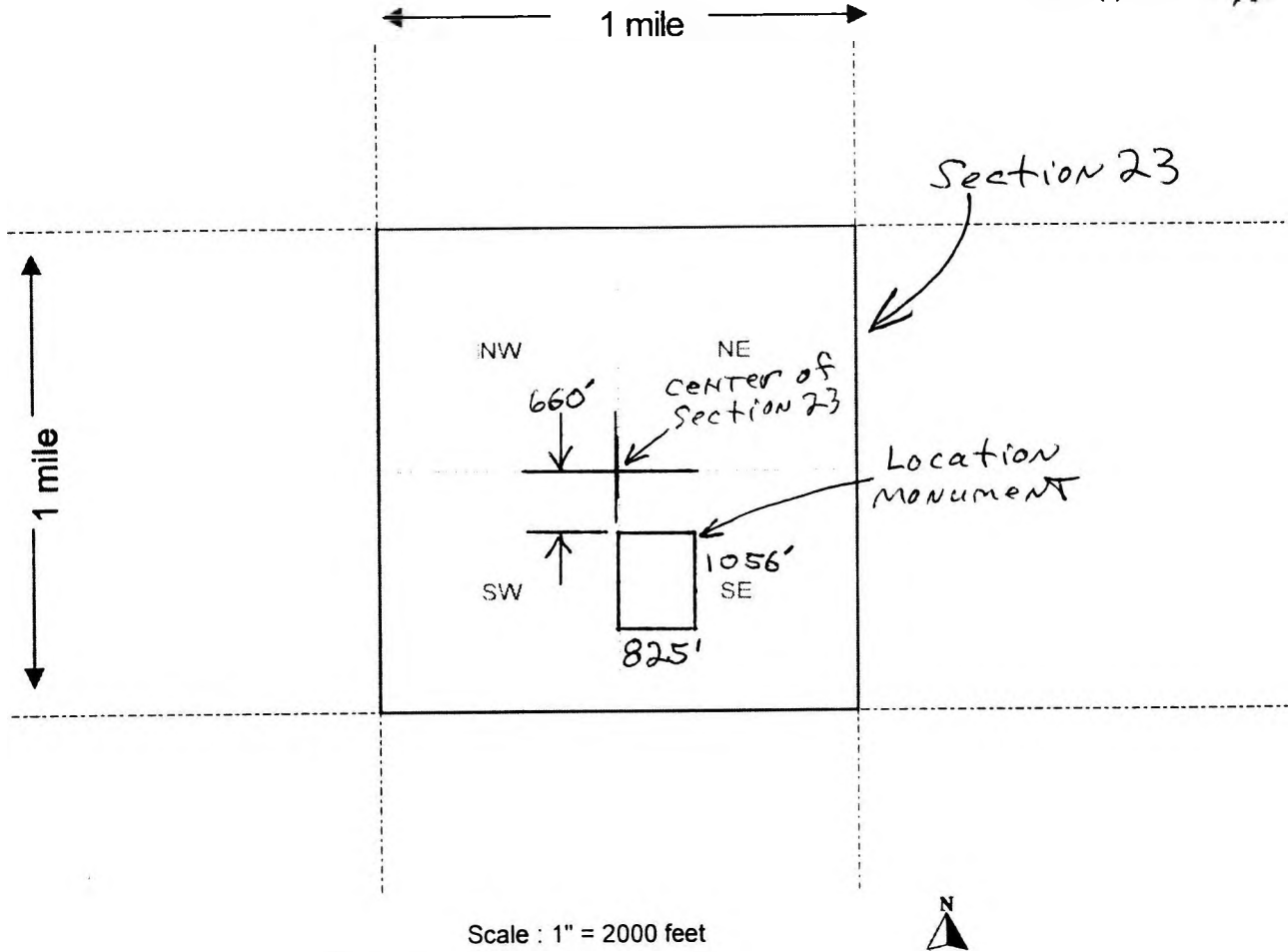
DATED AND POSTED on the ground this 2nd day of Sept, 2014.

LOCATOR (s) Robert Wise (agent)

AMC429693

MINING CLAIM MAP

Lode ( ) Placer ~~X~~



AMC 429893

The above map depicts the Eastside Placer 1 mining claim, which is located in Section (s) 23, Township 4N, Range 20W, Gila and Salt River Base and Meridian, La Paz County, Arizona.

2. The type of corner and location monuments used are as follows: Capped PVC pipe over steel posts

3. The bearings and distances in degrees and feet between claim corners are as depicted on the map.

When recorded mail to:

Roadrunner Prospectors' Club, Inc.  
PO Box 56804  
Phoenix, AZ 85079

[ ] Check here if this is a change of address

Telephone: (602) 274-2521  
Email: rrpc-office@roadrunnergold.com

**LOCATION NOTICE FOR PLACER MINING CLAIM**

NOTICE IS HEREBY GIVEN that the Eastside  
Placer 2 placer mining claim has been located by  
Roadrunner Prospectors' Club, Inc. whose current mailing  
address is: PO Box 56804  
Phoenix, AZ 85079

BLM  
Date  
Stamp

RECEIVED  
2014 NOV - 6 P 3:28  
PHOENIX, ARIZONA

The general course of this claim is North to south and it is situated in  
La Paz County, Arizona.

This claim is 1056 feet in length and 825 feet in width. This claim runs from the  
location monument on which this location notice is posted approximately 1056 feet in a south  
direction to the south end line and 0 feet in a north direction to the north end line.

This claim is marked by four monuments, one at each corner of the claim.

The location monument on which this notice is posted is situated within Section 23, Township  
4 N, Range 20 W, Gila Salt River Base and Meridian, Arizona. This claim encompasses  
portions of the following legal subdivision(s) if located by legal subdivision or the following quarter section (s),  
section (s), Township (s) and Range(s) NW 1/4 + SW 1/4 + NE 1/4 + SE 1/4, SE 1/4,  
Section 23, Township 4N, Range 20W, Gila Salt River Base and Meridian, Arizona.

The locality of this claim with reference to some natural object or permanent monument and additional  
information (if any) concerning its locality are as follows: The NW corner of the  
claim is 660 feet south and 825 feet east of the  
center of Section 23, Township 4N, Range 20W,

DATED AND POSTED on the ground this 2nd day of Sept, 2014. G+SRB+M.

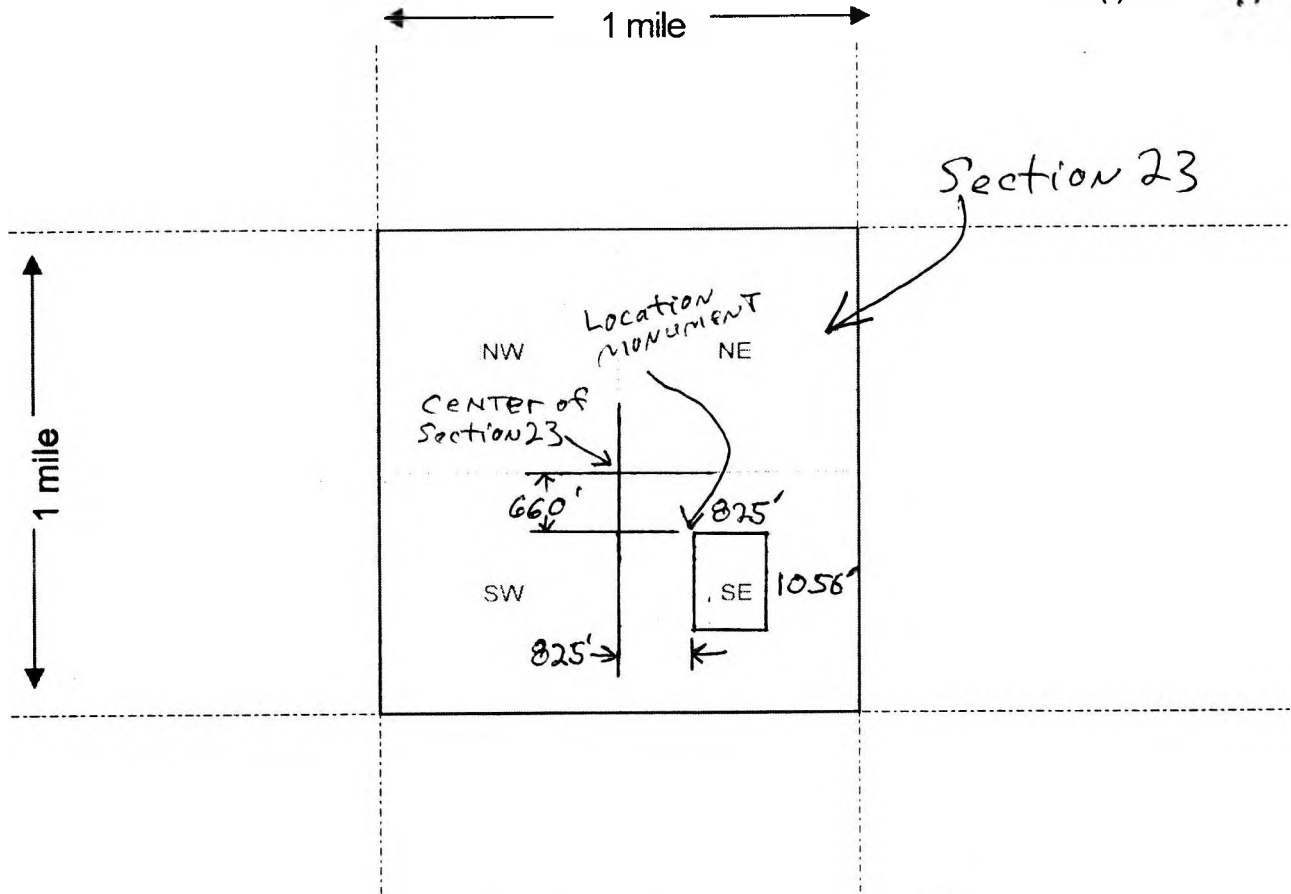
LOCATOR (s) Robert Miguel (agent)

Form MCF102  
Revised July 2005

AMC429694

MINING CLAIM MAP

Lode ( ) Placer



ANCH 29694

Scale : 1" = 2000 feet



The above map depicts the Eastside Placer 2 mining claim, which is located in Section (s) 23, Township 4N, Range 20W, Gila and Salt River Base and Meridian, La Paz County, Arizona.

2. The type of corner and location monuments used are as follows: Capped PVC pipe over steel posts

3. The bearings and distances in degrees and feet between claim corners are as depicted on the map.

OFFICIAL RECORDS OF  
MARICOPA COUNTY RECORDER

HELEN PURCELL

2014-0584266 09/03/14 03:19 PM

PAPER RECORDING

When recorded mail to:

Roadrunner Prospectors' Club, Inc.  
PO Box 56804  
Phoenix, AZ 85079

0691856-2-20-5

Hoyp

[ ] Check here if this is a change of address

Telephone: (602) 274-2521

Email: rrpc-office@roadrunnergold.com

LOCATION NOTICE FOR PLACER MINING CLAIM

NOTICE IS HEREBY GIVEN that the Jake 1-1

\_\_\_\_\_ placer mining claim has been located by

Roadrunner Prospectors' Club, Inc. whose current mailing

address is: PO Box 56804

Phoenix, AZ 85079

BLM Date Stamp	2014 NOV - 6 P 3: 39	PHOENIX, ARIZONA	RECEIVED
----------------------	----------------------	------------------	----------

The general course of this claim is North to south and it is situated in

Maricopa County, Arizona.

This claim is 1320 feet in length and 660 feet in width. This claim runs from the location monument on which this location notice is posted approximately 1320 feet in a north direction to the north end line and 0 feet in a south direction to the south end line.

This claim is marked by four monuments, one at each corner of the claim.

The location monument on which this notice is posted is situated within Section 29, Township 7 N, Range 3 W, Gila Salt River Base and Meridian, Arizona. This claim encompasses

portions of the following legal subdivision(s) if located by legal subdivision or the following quarter section (s), section (s), Township (s) and Range(s) W 1/2, NW 1/4, NW 1/4, Section 29,

Township 7N, Range 3W, Gila Salt River Base and Meridian, Arizona.

The locality of this claim with reference to some natural object or permanent monument and additional information (if any) concerning its locality are as follows: The NW corner of the

claim is common to the NW corner of Section 29, Township 7N, Range 3W, G+SR B+M.

DATED AND POSTED on the ground this 2nd day of Sept, 2014.

LOCATOR (s) Robert Wiegand (agent)

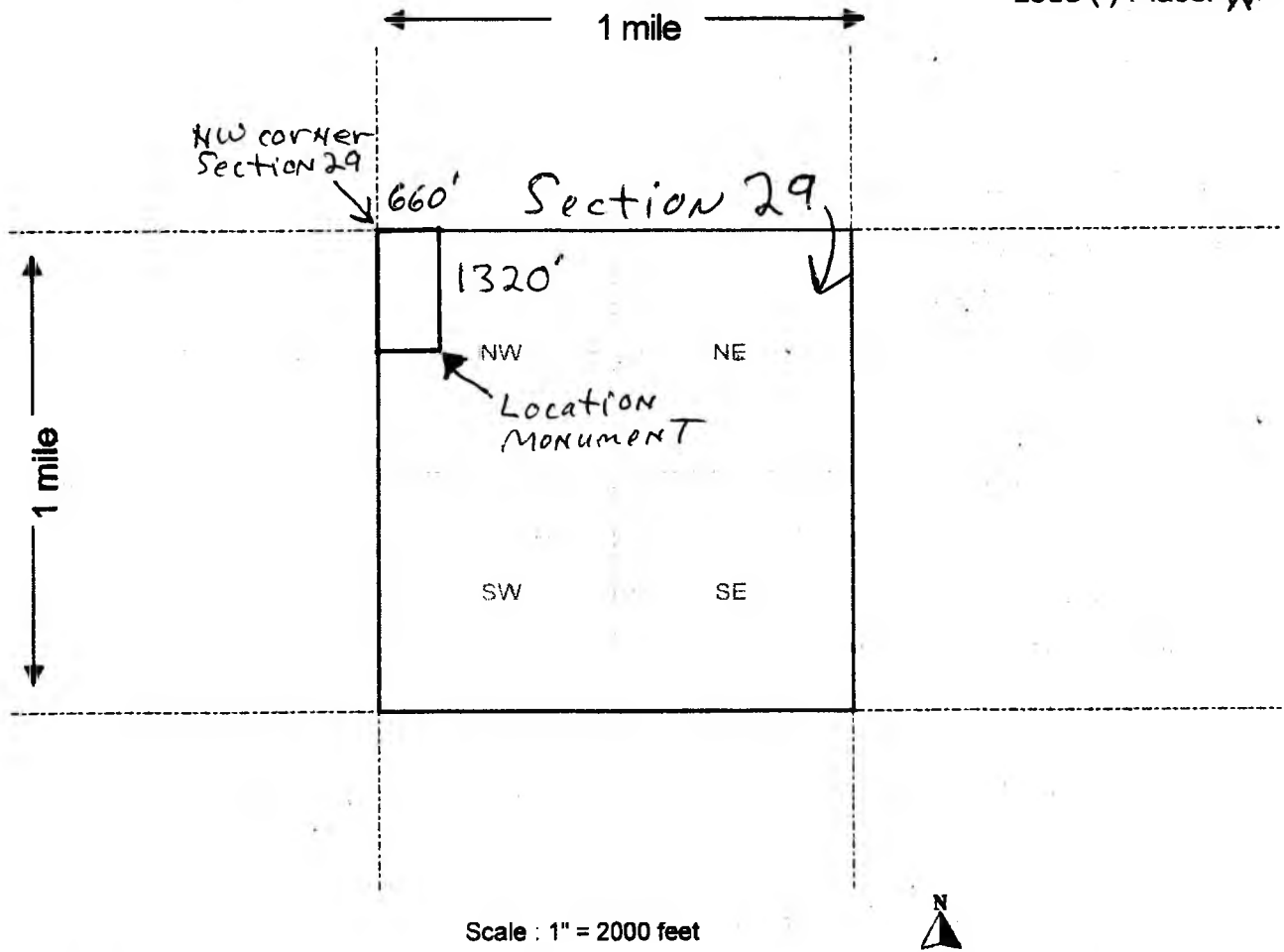
AMC429695

Form MCF102  
Revised July 2005



**MINING CLAIM MAP**

Lode ( ) Placer



The above map depicts the Jake 1-1 mining claim, which is located in Section (s) 29, Township 7N, Range 3W, Gila and Salt River Base and Meridian, Maricopa County, Arizona.

2. The type of corner and location monuments used are as follows: Capped PVC pipe over steel posts

3. The bearings and distances in degrees and feet between claim corners are as depicted on the map.

AMC429695

When recorded mail to:

Roadrunner Prospectors' Club, Inc.  
PO Box 56804  
Phoenix, AZ 85079


0691856-2-20-6  
Hoyp

[ ] Check here if this is a change of address

Telephone: (602) 274-2521  
Email: rrpc-office@roadrunnergold.com

**LOCATION NOTICE FOR PLACER MINING CLAIM**

NOTICE IS HEREBY GIVEN that the Take 1-2  
\_\_\_\_\_ placer mining claim has been located by  
Roadrunner Prospectors' Club, Inc. whose current mailing  
address is: PO Box 56804  
Phoenix, AZ 85079



The general course of this claim is North to south and it is situated in  
Maricopa County, Arizona.

This claim is 1320 feet in length and 660 feet in width. This claim runs from the  
location monument on which this location notice is posted approximately 1320 feet in a North  
direction to the North end line and 0 feet in a South direction to the South end line.

This claim is marked by four monuments, one at each corner of the claim.

The location monument on which this notice is posted is situated within Section 29, Township  
7 N, Range 3 W, Gila Salt River Base and Meridian, Arizona. This claim encompasses  
portions of the following legal subdivision(s) if located by legal subdivision or the following quarter section (s),  
section (s), Township (s) and Range(s) E 1/2, NW 1/4, NW 1/4, Section 29,  
Township 7N, Range 3W, Gila Salt River Base and Meridian, Arizona.

The locality of this claim with reference to some natural object or permanent monument and additional  
information (if any) concerning its locality are as follows: The NW corner of the  
claim is 660 feet east of the NW corner of  
Section 29, Township 7N, Range 3W, G+SR B+M.

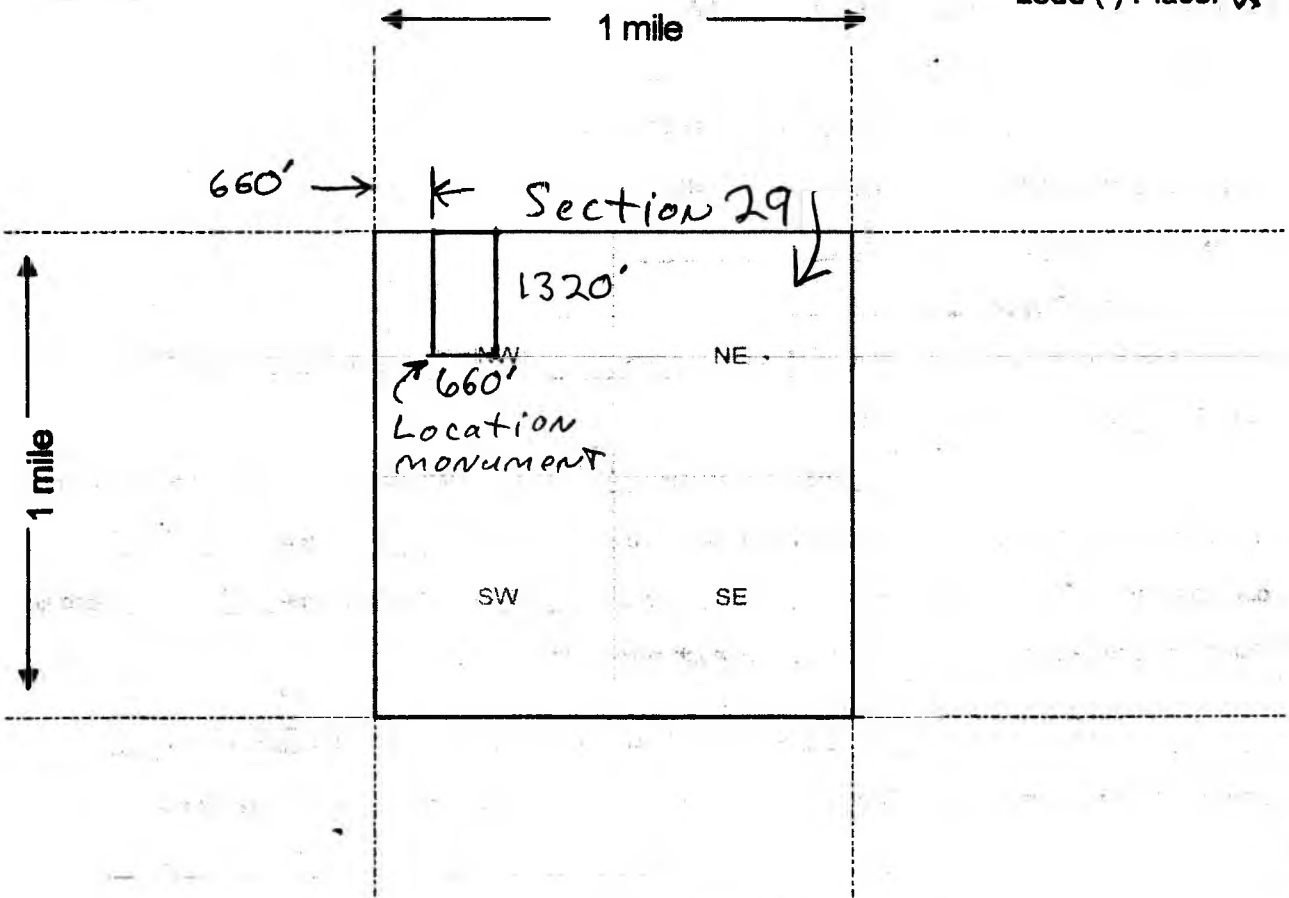
DATED AND POSTED on the ground this 2nd day of Sept, 2014.

LOCATOR (s) Robert Weiss (agent)

AMC429696

MINING CLAIM MAP

Lode ( ) Placer (X)



Scale : 1" = 2000 feet



The above map depicts the Take 1-2 mining claim, which is located in Section (s) 29, Township 7N, Range 3W, Gila and Salt River Base and Meridian, Maricopa County, Arizona.

2. The type of corner and location monuments used are as follows: Capped PVC pipe over steel posts

3. The bearings and distances in degrees and feet between claim corners are as depicted on the map.

AMC429696

When recorded mail to:

Roadrunner Prospectors' Club, Inc.  
PO Box 56804  
Phoenix, AZ 85079

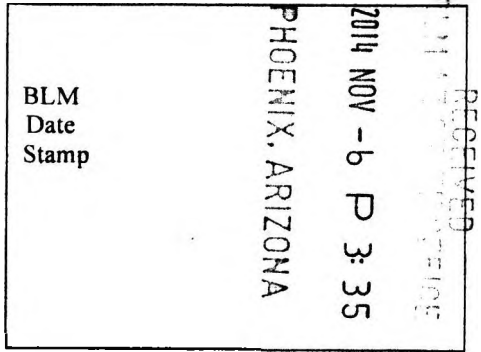
0691856-2-20-7  
Hoyp

[ ] Check here if this is a change of address

Telephone: (602) 274-2521  
Email: rrpc-office@roadrunnergold.com

**LOCATION NOTICE FOR PLACER MINING CLAIM**

NOTICE IS HEREBY GIVEN that the Jake 1-3  
\_\_\_\_\_ placer mining claim has been located by  
Roadrunner Prospectors' Club, Inc. whose current mailing  
address is: PO Box 56804  
Phoenix, AZ 85079



The general course of this claim is North to south and it is situated in  
Maricopa County, Arizona.

This claim is 1320 feet in length and 660 feet in width. This claim runs from the  
location monument on which this location notice is posted approximately 1320 feet in a south  
direction to the South end line and 0 feet in a north direction to the north end line.

This claim is marked by four monuments, one at each corner of the claim.

The location monument on which this notice is posted is situated within Section 29, Township  
7 N, Range 3 W, Gila Salt River Base and Meridian, Arizona. This claim encompasses  
portions of the following legal subdivision(s) if located by legal subdivision or the following quarter section (s),  
section (s), Township (s) and Range(s) W 1/2, SW 1/4, NW 1/4, Section 29,  
Township 7N, Range 3W, Gila Salt River Base and Meridian, Arizona.

The locality of this claim with reference to some natural object or permanent monument and additional  
information (if any) concerning its locality are as follows: The NW corner of the  
claim is 1320 feet south of the NW corner  
of Section 29, Township 7N, Range 3W, G+SR B&M.

DATED AND POSTED on the ground this 2nd day of Sept, 2014.

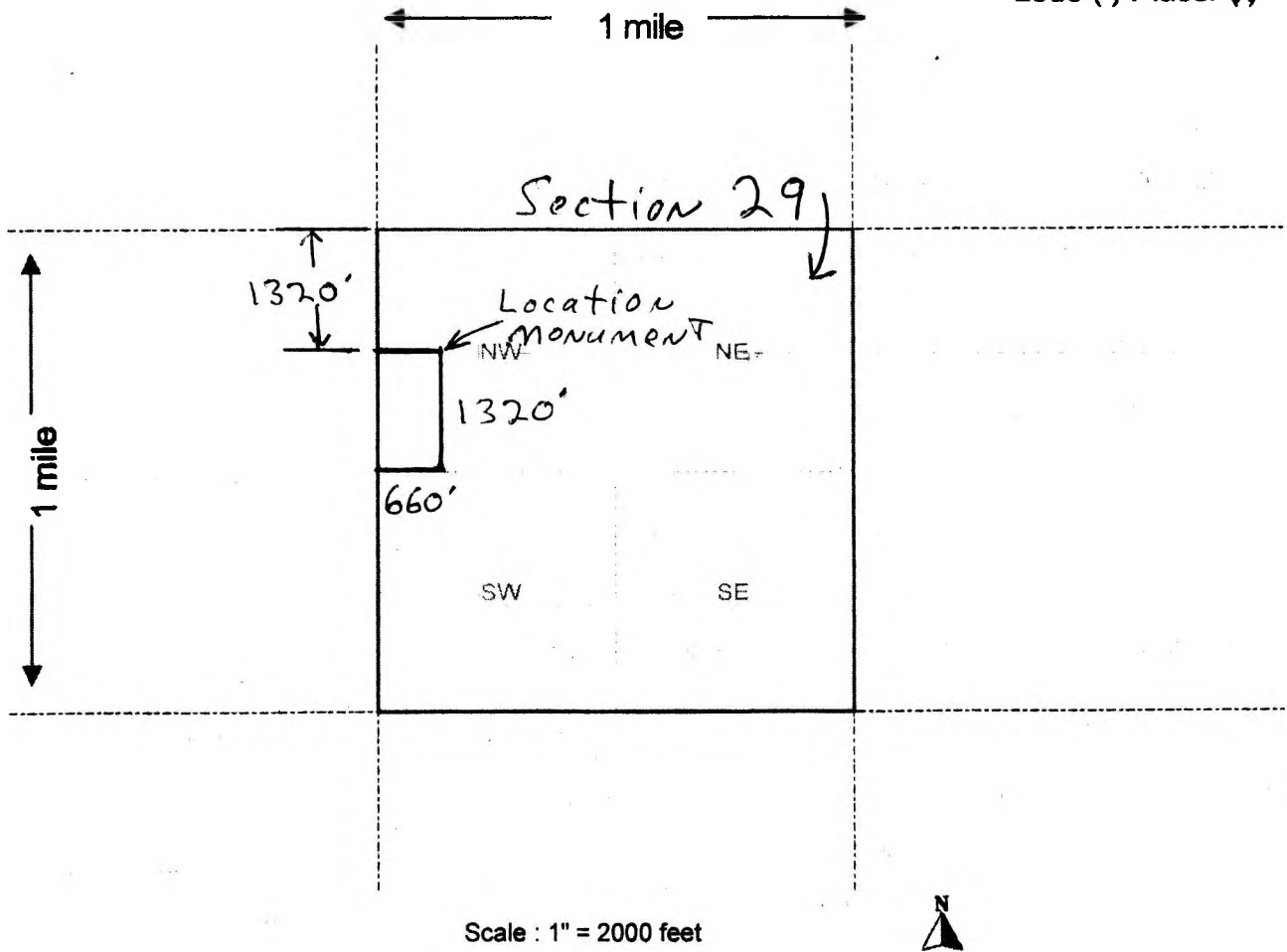
LOCATOR (s) Robert Wign (agent)

Form MCF102  
Revised July 2005

AMC4296971

MINING CLAIM MAP

Lode ( ) Placer (X)



The above map depicts the Jake 1-3 mining claim, which is located in Section (s) 29, Township 7N, Range 3W, Gila and Salt River Base and Meridian, Maricopa County, Arizona.

2. The type of corner and location monuments used are as follows: Capped PVC pipe over steel posts
3. The bearings and distances in degrees and feet between claim corners are as depicted on the map.

AMC429697

When recorded mail to:

Roadrunner Prospectors' Club, Inc.  
PO Box 56804  
Phoenix, AZ 85079

OFFICIAL RECORDS OF  
MARICOPA COUNTY RECORDER  
HELEN PURCELL  
2014-0584269 09/03/14 03:19 PM  
PAPER RECORDING

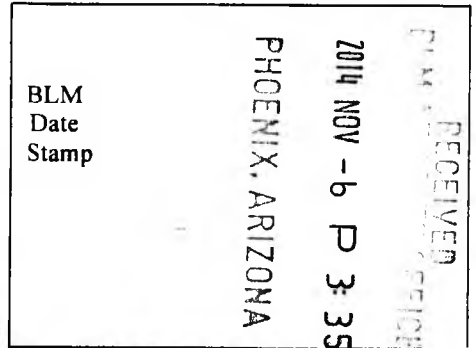
[ ] Check here if this is a change of address

0691856-2-20-8  
Hoyp

Telephone: (602) 274-2521  
Email: rrpc-office@roadrunnergold.com

**LOCATION NOTICE FOR PLACER MINING CLAIM**

NOTICE IS HEREBY GIVEN that the Jake 1-4  
\_\_\_\_\_ placer mining claim has been located by  
Roadrunner Prospectors' Club, Inc. whose current mailing  
address is: PO Box 56804  
Phoenix, AZ 85079



The general course of this claim is North to south and it is situated in  
Manicopa County, Arizona.

This claim is 1320 feet in length and 660 feet in width. This claim runs from the  
location monument on which this location notice is posted approximately 1320 feet in a south  
direction to the south end line and 0 feet in a north direction to the north end line.

This claim is marked by four monuments, one at each corner of the claim.

The location monument on which this notice is posted is situated within Section 29, Township  
7 N, Range 3 W, Gila Salt River Base and Meridian, Arizona. This claim encompasses  
portions of the following legal subdivision(s) if located by legal subdivision or the following quarter section (s),  
section (s), Township (s) and Range(s) E 1/2, S W 1/4, NW 1/4, Section 29,  
Township 7N, Range 3W, Gila Salt River Base and Meridian, Arizona.

The locality of this claim with reference to some natural object or permanent monument and additional  
information (if any) concerning its locality are as follows: The NW corner of the  
claim is 1320 feet south and 660 feet east of the  
NW corner of Section 29, Township 7N, Range 3W, G+SR B&M.

DATED AND POSTED on the ground this 2nd day of Sept, 2014.

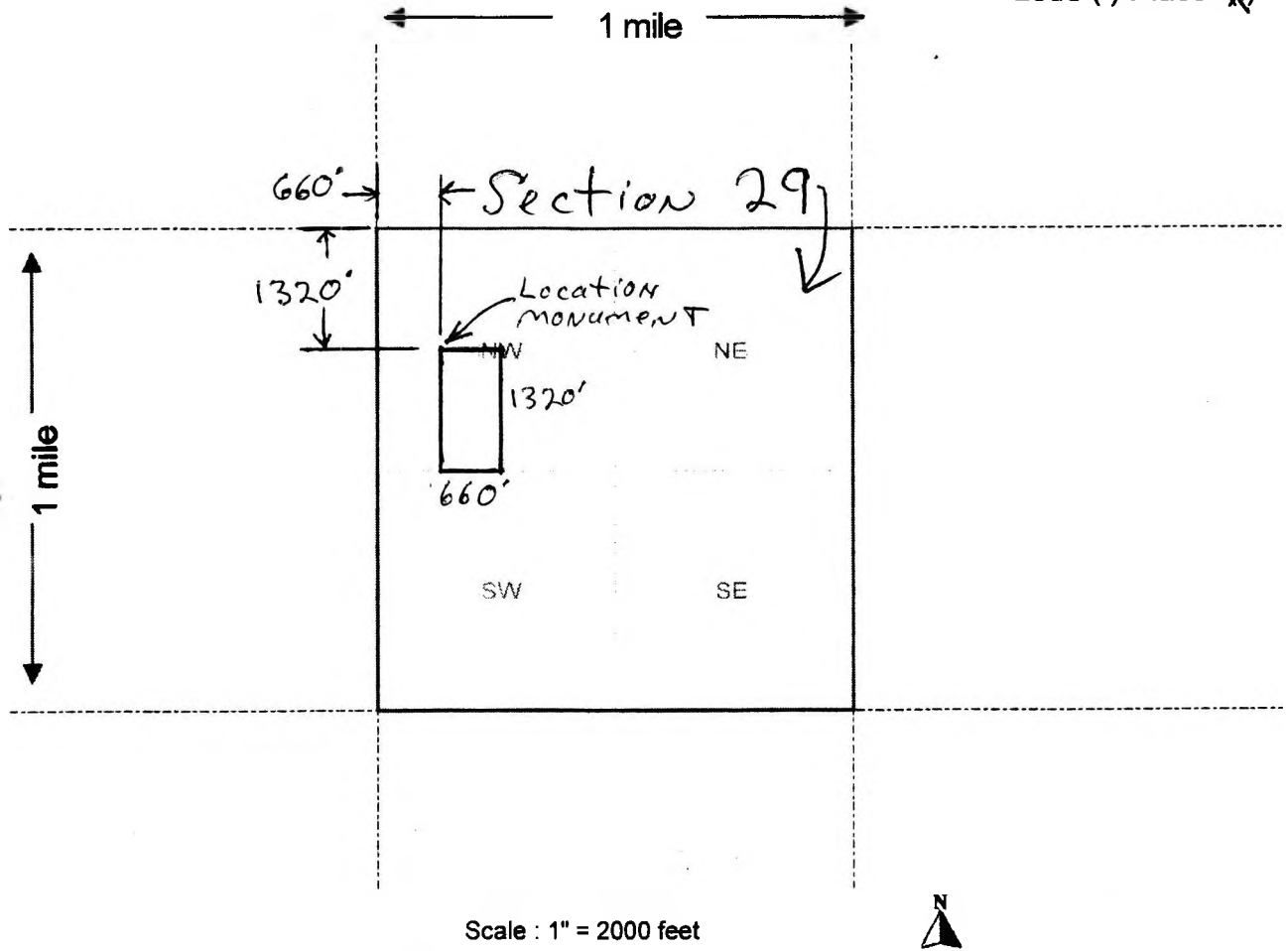
LOCATOR (s) Robert Wiers (agent)

Form MCF102  
Revised July 2005

AMC429698

**MINING CLAIM MAP**

Lode ( ) Placer



AMC 429698

The above map depicts the Take 1-4 mining claim, which is located in Section (s) 29, Township 7N, Range 3 W, Gila and Salt River Base and Meridian, Maricopa County, Arizona.

2. The type of corner and location monuments used are as follows: Capped PVC pipe over steel posts

3. The bearings and distances in degrees and feet between claim corners are as depicted on the map.

When recorded mail to:

Roadrunner Prospectors' Club, Inc.  
PO Box 56804  
Phoenix, AZ 85079

OFFICIAL RECORDS OF  
MARICOPA COUNTY RECORDER  
HELEN PURCELL  
2014-0584270 09/03/14 03:19 PM  
PAPER RECORDING


[ ] Check here if this is a change of address

0691856-2-20-9  
Hoyp

Telephone: (602) 274-2521  
Email: rrpc-office@roadrunnergold.com

**LOCATION NOTICE FOR PLACER MINING CLAIM**

NOTICE IS HEREBY GIVEN that the Jake 2-1  
\_\_\_\_\_ placer mining claim has been located by  
Roadrunner Prospectors' Club, Inc. whose current mailing  
address is: PO Box 56804  
Phoenix, AZ 85079



The general course of this claim is North to south and it is situated in

Maricopa County, Arizona.

This claim is 1320 feet in length and 660 feet in width. This claim runs from the  
location monument on which this location notice is posted approximately 1320 feet in a North  
direction to the North end line and 0 feet in a South direction to the South end line.

This claim is marked by four monuments, one at each corner of the claim.

The location monument on which this notice is posted is situated within Section 29, Township  
7N, Range 3W, Gila Salt River Base and Meridian, Arizona. This claim encompasses  
portions of the following legal subdivision(s) if located by legal subdivision or the following quarter section (s),  
section (s), Township (s) and Range(s) W 1/2, NW 1/4, SW 1/4, Section 29,  
Township 7N, Range 3W, Gila Salt River Base and Meridian, Arizona.

The locality of this claim with reference to some natural object or permanent monument and additional  
information (if any) concerning its locality are as follows: The SW corner of the  
claim is 1320 feet north of the SW corner of  
Section 29, Township 7N, Range 3W, G+SR B+M.

DATED AND POSTED on the ground this 2nd day of Sept, 2014.

LOCATOR (s) Robert Wignall (agent)

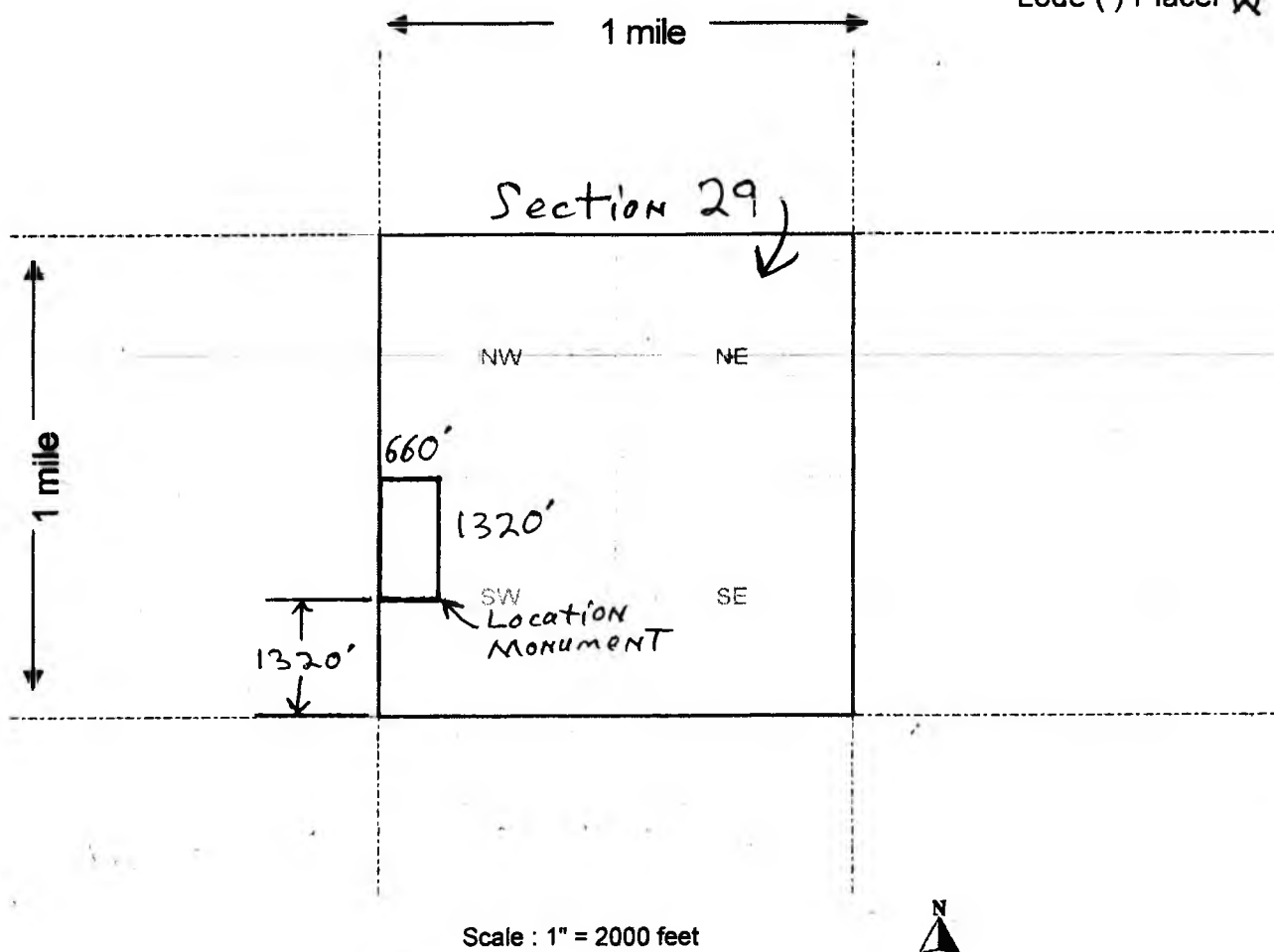
Form MCF102  
Revised July 2005

AMC 1129699



MINING CLAIM MAP

Lode ( ) Placer



AMC429699

The above map depicts the Jake 2-1 mining claim, which is located in Section (s) 29, Township 7N, Range 3W, Gila and Salt River Base and Meridian, Maricopa County, Arizona.

2. The type of corner and location monuments used are as follows: Capped PVC pipe over steel posts
3. The bearings and distances in degrees and feet between claim corners are as depicted on the map.

When recorded mail to:

Roadrunner Prospectors' Club, Inc.  
PO Box 56804  
Phoenix, AZ 85079

OFFICIAL RECORDS OF  
MARICOPA COUNTY RECORDER  
HELEN PURCELL  
2014-0584271 09/03/14 03:19 PM  
PAPER RECORDING

[ ] Check here if this is a change of address

0691856-2-20-10  
Hoyp

Telephone: (602) 274-2521  
Email: rrpc-office@roadrunnergold.com

**LOCATION NOTICE FOR PLACER MINING CLAIM**

NOTICE IS HEREBY GIVEN that the Take 2-2  
\_\_\_\_\_ placer mining claim has been located by  
Roadrunner Prospectors' Club, Inc. whose current mailing  
address is: PO Box 56804  
Phoenix, AZ 85079

RECEIVED	2014 NOV - 6 P 3:35	PHOENIX, ARIZONA
BLM	Date	Stamp

The general course of this claim is North to south and it is situated in  
Maricopa County, Arizona.  
This claim is 1320 feet in length and 660 feet in width. This claim runs from the  
location monument on which this location notice is posted approximately 1320 feet in a north  
direction to the North end line and 0 feet in a south direction to the south end line.

This claim is marked by four monuments, one at each corner of the claim.

The location monument on which this notice is posted is situated within Section 29, Township  
7N, Range 3W, Gila Salt River Base and Meridian, Arizona. This claim encompasses  
portions of the following legal subdivision(s) if located by legal subdivision or the following quarter section (s),  
section (s), Township (s) and Range(s) E 1/2, NW 1/4, SW 1/4, Section 29,  
Township 7N, Range 3W, Gila Salt River Base and Meridian, Arizona.

The locality of this claim with reference to some natural object or permanent monument and additional  
information (if any) concerning its locality are as follows: The SW corner of the  
claim is 1320 feet north and 660 feet east of the  
SW corner of Section 29, Township 7N, Range 3W,

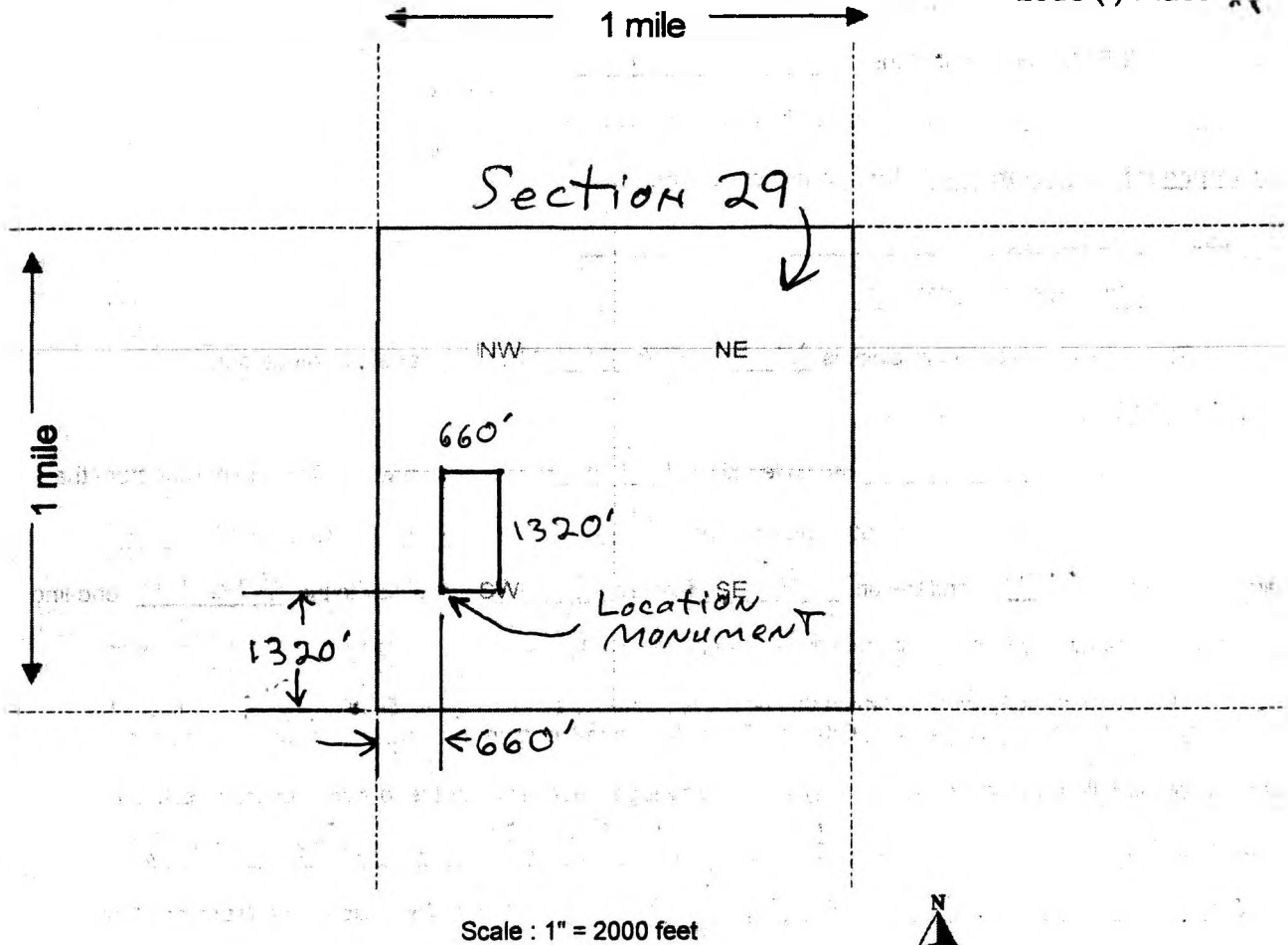
DATED AND POSTED on the ground this 2nd day of Sept, 2014. G+SR B+M.  
LOCATOR (s) Robert W. [unclear] (agent)

Form MCF102  
Revised July 2005

AMC429700

**MINING CLAIM MAP**

Lode ( ) Placer



AMC429700

The above map depicts the Take 2-2 mining claim, which is located in Section (s) 29, Township 7N, Range 3W, Gila and Salt River Base and Meridian, Maricopa County, Arizona.

2. The type of corner and location monuments used are as follows: Capped PVC pipe over steel posts
3. The bearings and distances in degrees and feet between claim corners are as depicted on the map.

When recorded mail to.

Roadrunner Prospectors' Club, Inc.  
PO Box 56804  
Phoenix, AZ 85079

OFFICIAL RECORDS OF  
MARICOPA COUNTY RECORDER  
HELEN PURCELL  
2014-0584272 09/03/14 03:19 PM  
PAPER RECORDING

[ ] Check here if this is a change of address

0691856-2-20-11  
Hoyp

Telephone: (602) 274-2521  
Email: rrpc-office@roadrunnergold.com

**LOCATION NOTICE FOR PLACER MINING CLAIM**

NOTICE IS HEREBY GIVEN that the Take 2-3  
\_\_\_\_\_ placer mining claim has been located by  
Roadrunner Prospectors' Club, Inc. whose current mailing  
address is: PO Box 56804  
Phoenix, AZ 85079

RECEIVED  
MARICOPA COUNTY RECORDER  
14 NOV - 6 P 3:35  
PHOENIX, ARIZONA  
BLM  
Date  
Stamp

The general course of this claim is north to south and it is situated in  
Maricopa County, Arizona.  
This claim is 1320 feet in length and 660 feet in width. This claim runs from the  
location monument on which this location notice is posted approximately 1320 feet in a south  
direction to the south end line and 0 feet in a north direction to the north end line.

This claim is marked by four monuments, one at each corner of the claim.  
The location monument on which this notice is posted is situated within Section 29, Township  
7 N, Range 3 W, Gila Salt River Base and Meridian, Arizona. This claim encompasses  
portions of the following legal subdivision(s) if located by legal subdivision or the following quarter section (s),  
section (s), Township (s) and Range(s) W 1/2, SW 1/4, SW 1/4, Section 29,  
Township 7N, Range 3W, Gila Salt River Base and Meridian, Arizona.

The locality of this claim with reference to some natural object or permanent monument and additional  
information (if any) concerning its locality are as follows: The SW corner of the  
claim is common to the SW corner of Section  
29, Township 7N, Range 3W, G+SR B+M.

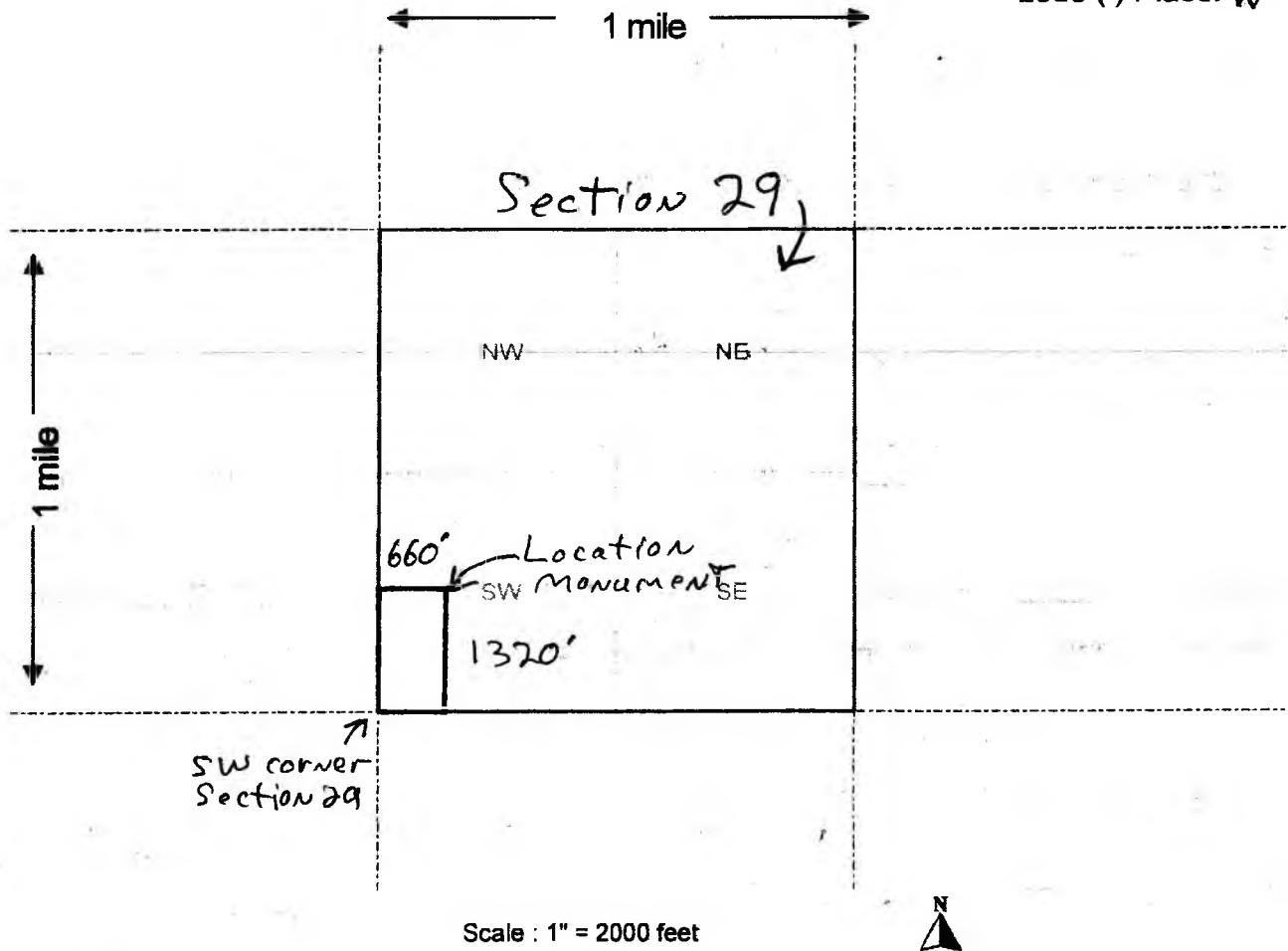
DATED AND POSTED on the ground this 2nd day of Sept, 2014.  
LOCATOR (s) Robert W. High (agent)

Form MCF102  
Revised July 2005

AMC4297011

**MINING CLAIM MAP**

Lode ( ) Placer



AM0429701

The above map depicts the Jake 2-3 mining claim, which is located in Section (s) 29, Township 7N, Range 3W, Gila and Salt River Base and Meridian, Maricopa County, Arizona.

2. The type of corner and location monuments used are as follows: Capped PVC pipe over steel posts

3. The bearings and distances in degrees and feet between claim corners are as depicted on the map.

When recorded mail to:

Roadrunner Prospectors' Club, Inc.  
PO Box 56804  
Phoenix, AZ 85079

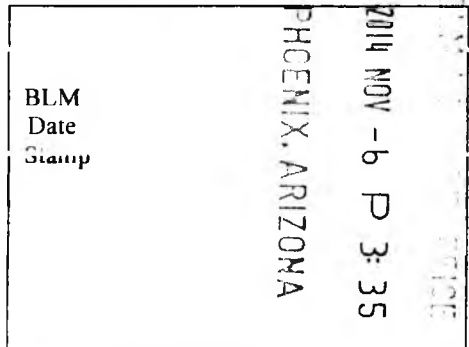
0691856-2-20-12  
Hoyp

[ ] Check here if this is a change of address

Telephone: (602) 274-2521  
email: rrpc-office@roadrunnergold.com

**LOCATION NOTICE FOR PLACER MINING CLAIM**

NOTICE IS HEREBY GIVEN that the Jake 2-4  
\_\_\_\_\_ placer mining claim has been located by  
Roadrunner Prospectors' Club, Inc. whose current mailing  
address is: PO Box 56804  
Phoenix, AZ 85079



The general course of this claim is North to south and it is situated in  
Maricopa County, Arizona.  
This claim is 1320 feet in length and 660 feet in width. This claim runs from the  
location monument on which this location notice is posted approximately 1320 feet in a south  
direction to the South end line and 0 feet in a North direction to the North end line.

This claim is marked by four monuments, one at each corner of the claim.

The location monument on which this notice is posted is situated within Section 29, Township  
7 N, Range 3 W, Gila Salt River Base and Meridian, Arizona. This claim encompasses  
portions of the following legal subdivision(s) if located by legal subdivision or the following quarter section (s),  
section (s), Township (s) and Range(s) E 1/2, SW 1/4, SW 1/4, Section 29,  
Township 7N, Range 3W, Gila Salt River Base and Meridian, Arizona.

The locality of this claim with reference to some natural object or permanent monument and additional  
information (if any) concerning its locality are as follows: The SW corner of the  
claim is 660 feet east of the SW corner of  
Section 29, Township 7N, Range 3W, G+SR B+M.

DATED AND POSTED on the ground this 2nd day of Sept, 2014.

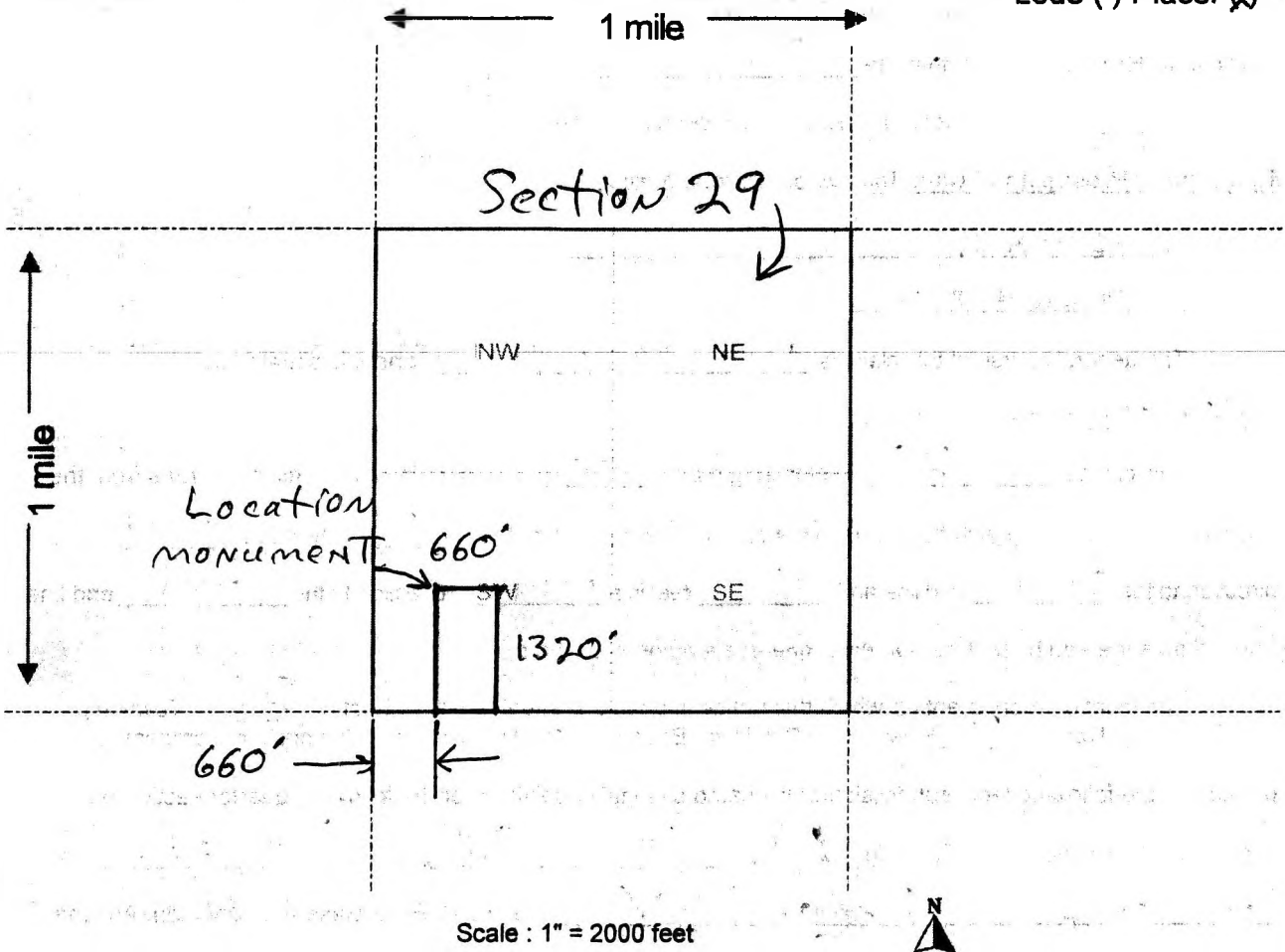
LOCATOR (s) Robert W. [Signature] (Agent)

Form MCF102  
Revised July 2005

AMC429702

MINING CLAIM MAP

Lode ( ) Placer



AMC429702

The above map depicts the Jake 2-4 mining claim, which is located in Section (s) 29, Township 7N, Range 3W, Gila and Salt River Base and Meridian, Maricopa County, Arizona.

2. The type of corner and location monuments used are as follows: Capped PVC pipe over steel posts
3. The bearings and distances in degrees and feet between claim corners are as depicted on the map.

When recorded mail to:



Roadrunner Prospectors' Club, Inc.  
PO Box 56804  
Phoenix, AZ 85079

[ ] Check here if this is a change of address

Telephone: (602) 274-2521  
Email: rrpc-office@roadrunnergold.com

**LOCATION NOTICE FOR PLACER MINING CLAIM**

NOTICE IS HEREBY GIVEN that the JANET LYNN 2-1  
\_\_\_\_\_ placer mining claim has been located by  
Roadrunner Prospectors' Club, Inc. whose current mailing  
address is: PO Box 56804  
Phoenix, AZ 85079

RECEIVED  
BLM  
Date  
Stamp  
2014 NOV - 6 P 3:30  
PHOENIX, ARIZONA

The general course of this claim is east to west and it is situated in  
Yavapai County, Arizona.  
This claim is 1320 feet in length and 660 feet in width. This claim runs from the  
location monument on which this location notice is posted approximately 0 feet in a WEST  
direction to the WEST end line and 1320 feet in a EAST direction to the EAST end line.

This claim is marked by four monuments, one at each corner of the claim.  
The location monument on which this notice is posted is situated within Section 12 <sup>unsurveyed</sup>, Township  
10 N, Range 1 E, Gila Salt River Base and Meridian, Arizona. This claim encompasses

portions of the following legal subdivision(s) if located by legal subdivision or the following quarter section (s),  
section (s), Township (s) and Range(s) SE 1/4, Section 12, Township 10N,  
Range 1E (unsurveyed), Gila Salt River Base and Meridian, Arizona.

The locality of this claim with reference to some natural object or permanent monument and additional  
information (if any) concerning its locality are as follows: The NE corner of the  
claim is 1873 feet south from the NW corner of  
Section 30, Township 10N, Range 2E, G+SR B+M.

DATED AND POSTED on the ground this 2nd day of Sept, 2014.  
LOCATOR (s) Relut Mijal (AGENT)

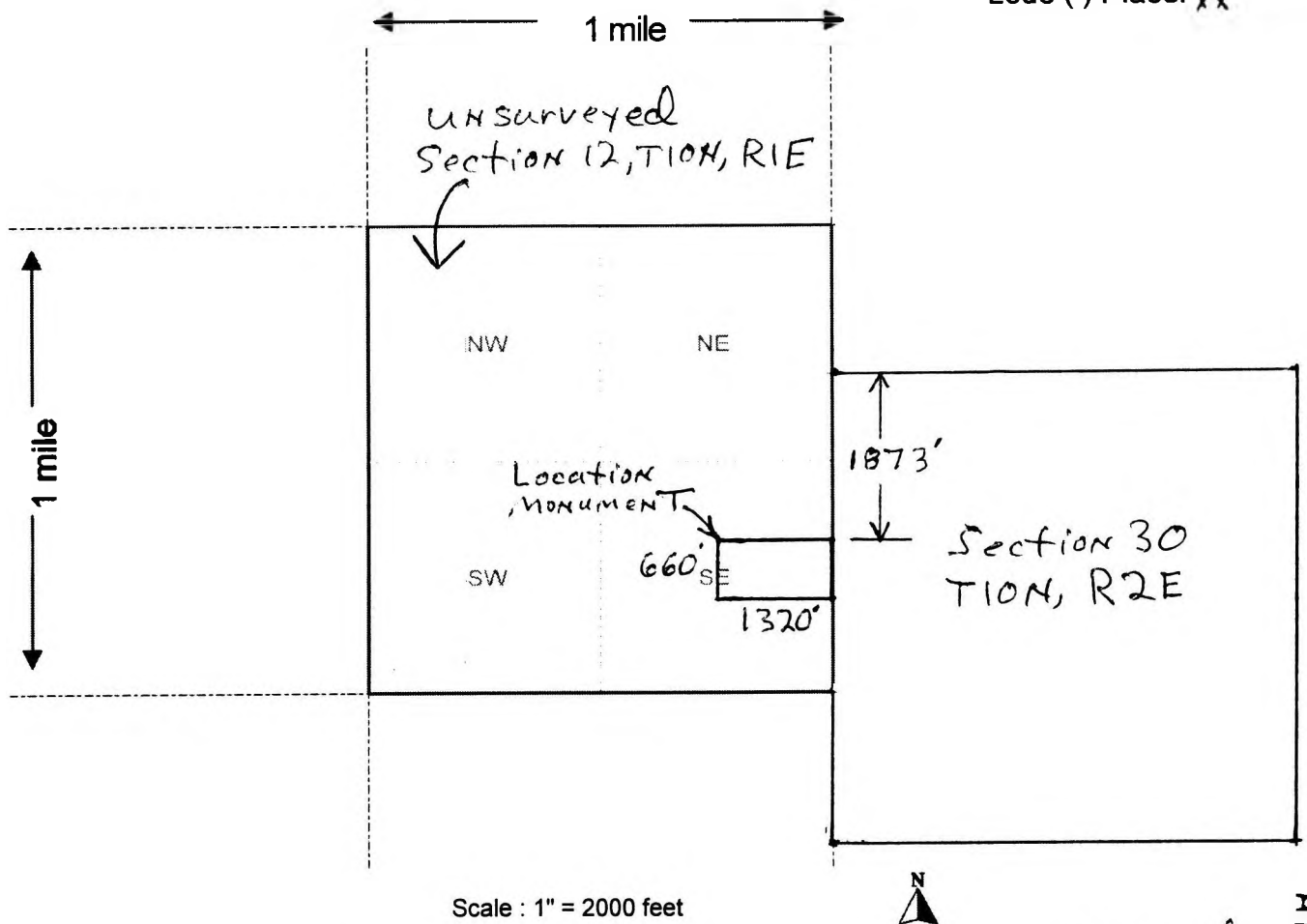
Form MCF102  
Revised July 2005

AMC429703



**MINING CLAIM MAP**

Lode ( ) Placer



The above map depicts the JANET LYNN 2-1 mining claim, which is located in <sup>unsurveyed</sup> Section (s) 12, Township 10N, Range 1E, Gila and Salt River Base and Meridian, Yavapai County, Arizona.

2. The type of corner and location monuments used are as follows: Capped PVC pipe over steel posts

3. The bearings and distances in degrees and feet between claim corners are as depicted on the map.

Form MCF100a  
Revised July 2005

RECORDERS MEMO: LEGIBILITY  
QUESTIONABLE FOR GOOD REPRODUCTION

AMC429703



When recorded mail to:

Roadrunner Prospectors' Club, Inc.  
PO Box 56804  
Phoenix, AZ 85079

[ ] Check here if this is a change of address

Telephone: (602) 274-2521  
Email: rrpc-office@roadrunnergold.com

**LOCATION NOTICE FOR PLACER MINING CLAIM**

NOTICE IS HEREBY GIVEN that the JANET LYNN 2-2  
\_\_\_\_\_ placer mining claim has been located by  
Roadrunner Prospectors' Club, Inc. whose current mailing  
address is: PO Box 56804  
Phoenix, AZ 85079

RECEIVED  
2014 NOV - 6 P 3:30  
PHOENIX, ARIZONA  
BLM  
Date  
Stamp

The general course of this claim is North to south and it is situated in  
Yavapai County, Arizona.  
This claim is 990 feet in length and 880 feet in width. This claim runs from the  
location monument on which this location notice is posted approximately 0 feet in a north  
direction to the north end line and 990 feet in a south direction to the south end line.

This claim is marked by four monuments, one at each corner of the claim.  
The location monument on which this notice is posted is situated within Section 12, Township  
10 N, Range 1 E, Gila Salt River Base and Meridian, Arizona. This claim encompasses  
portions of the following legal subdivision(s) if located by legal subdivision or the following quarter section (s),  
section (s), Township (s) and Range(s) SE 1/4, Section 12, Township 10N,  
Range 1E (unsurveyed), Gila Salt River Base and Meridian, Arizona.

The locality of this claim with reference to some natural object or permanent monument and additional  
information (if any) concerning its locality are as follows: The NE corner of the  
claim is 2533 feet south of the NW corner of  
Section 30, Township 10N, Range 2E, G+SRB+M.

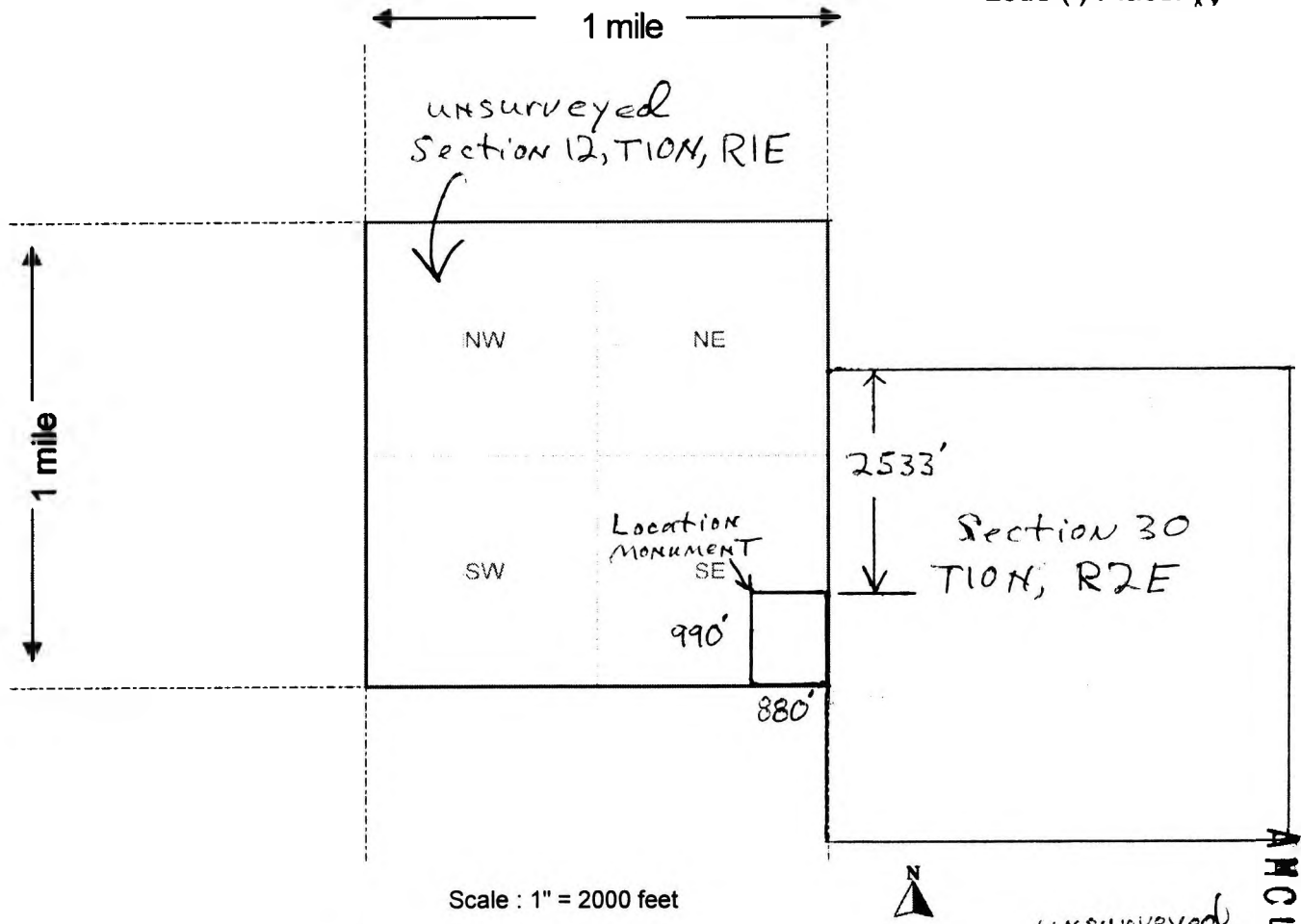
DATED AND POSTED on the ground this 2nd day of Sept, 2014.  
LOCATOR (s) Robert Wilson (agent)

Form MCF102  
Revised July 2005

AMC429704

**MINING CLAIM MAP**

Lode ( ) Placer (X)



AMC429704

The above map depicts the JANET LYNN 2-2 mining claim, which is located in <sup>unsurveyed</sup> Section (s) 12, Township 10N, Range 1E, Gila and Salt River Base and Meridian, Yavapai County, Arizona.

- The type of corner and location monuments used are as follows: Capped PVC pipe over steel posts
- The bearings and distances in degrees and feet between claim corners are as depicted on the map.

Form MCF100a  
Revised July 2005

RECORDERS MEMO: LEGIBILITY  
QUESTIONABLE FOR GOOD REPRODUCTION

When recorded mail to:



Roadrunner Prospectors' Club, Inc.  
PO Box 56804  
Phoenix, AZ 85079

[ ] Check here if this is a change of address

Telephone: (602) 274-2521  
Email: rrpc-office@roadrunnergold.com

LOCATION NOTICE FOR PLACER MINING CLAIM

NOTICE IS HEREBY GIVEN that the Laura Kay 1-1  
\_\_\_\_\_ placer mining claim has been located by

Roadrunner Prospectors' Club, Inc. whose current mailing

address is: PO Box 56804

Phoenix, AZ 85079

BLM  
Date  
Stamp

RECEIVED  
2014 NOV - 6 P 3:30  
PHOENIX, ARIZONA

The general course of this claim is east to west and it is situated in

Yavapai County, Arizona.

This claim is 1320 feet in length and 660 feet in width. This claim runs from the  
location monument on which this location notice is posted approximately 1320 feet in a west  
direction to the west end line and 0 feet in a east direction to the east end line.

This claim is marked by four monuments, one at each corner of the claim.

The location monument on which this notice is posted is situated within Section 12, Township  
10 N, Range 1 E, Gila Salt River Base and Meridian, Arizona. This claim encompasses  
portions of the following legal subdivision(s) if located by legal subdivision or the following quarter section (s),  
section (s), Township (s) and Range(s) NE 1/4, Section 12, Township 10N,  
Range 1E (unsurveyed), Gila Salt River Base and Meridian, Arizona.

The locality of this claim with reference to some natural object or permanent monument and additional  
information (if any) concerning its locality are as follows: The NW corner of the  
claim is 2793 feet, west 16° north from the NW  
corner of Section 30, Township 10N, Range 2E.

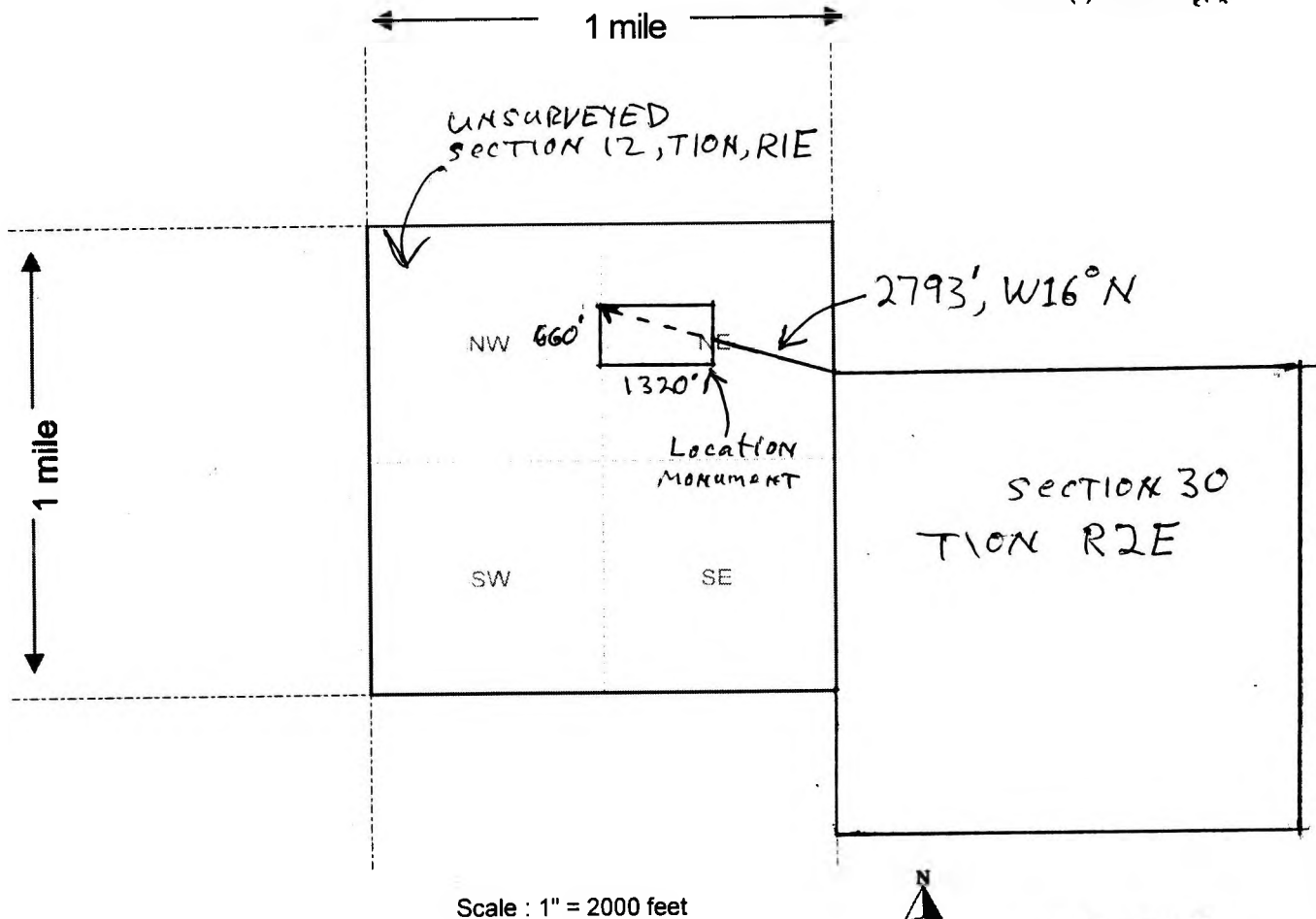
DATED AND POSTED on the ground this 2nd day of Sept, 2014 G+SR B+M.

LOCATOR (s) Robert Wign (agent)

AMC429703

**MINING CLAIM MAP**

Lode ( ) Placer ~~X~~



Scale : 1" = 2000 feet



UNSURVEYED

The above map depicts the Laura Kay 1-1 mining claim, which is located in Section (s) 12, Township 10N, Range 1E, Gila and Salt River Base and Meridian, Yavapai County, Arizona.

2. The type of corner and location monuments used are as follows: Capped PVC pipe over steel posts
3. The bearings and distances in degrees and feet between claim corners are as depicted on the map.

Form MCF100a  
Revised July 2005

RECORDERS MEMO: LEGIBILITY  
QUESTIONABLE FOR GOOD REPRODUCTION

AMC 429705

When recorded mail to:




Roadrunner Prospectors' Club, Inc.  
PO Box 56804  
Phoenix, AZ 85079

[ ] Check here if this is a change of address

Telephone: (602) 274-2521  
Email: rrpc-office@roadrunnergold.com

**LOCATION NOTICE FOR PLACER MINING CLAIM**

NOTICE IS HEREBY GIVEN that the Laura Kay 1-2  
\_\_\_\_\_ placer mining claim has been located by  
Roadrunner Prospectors' Club, Inc. whose current mailing  
address is: PO Box 56804  
Phoenix, AZ 85079



The general course of this claim is North to south and it is situated in  
Yavapai County, Arizona.  
This claim is 1320 feet in length and 660 feet in width. This claim runs from the  
location monument on which this location notice is posted approximately 1320 feet in a South  
direction to the South end line and 0 feet in a North direction to the North end line.

This claim is marked by four monuments, one at each corner of the claim. UNSURVEYED  
The location monument on which this notice is posted is situated within Section 12, Township  
10 N, Range 1 E, Gila Salt River Base and Meridian, Arizona. This claim encompasses  
portions of the following legal subdivision(s) if located by legal subdivision or the following quarter section (s),  
section (s), Township (s) and Range(s) NE 1/4, SE 1/4, Section 12,  
Township 10N, Range 1E (unsurveyed), Gila Salt River Base and Meridian, Arizona.

The locality of this claim with reference to some natural object or permanent monument and additional  
information (if any) concerning its locality are as follows: The NE corner of the  
claim is 1366 feet, west 5° north from the NW  
corner of Section 30, Township 10N, Range 2E,

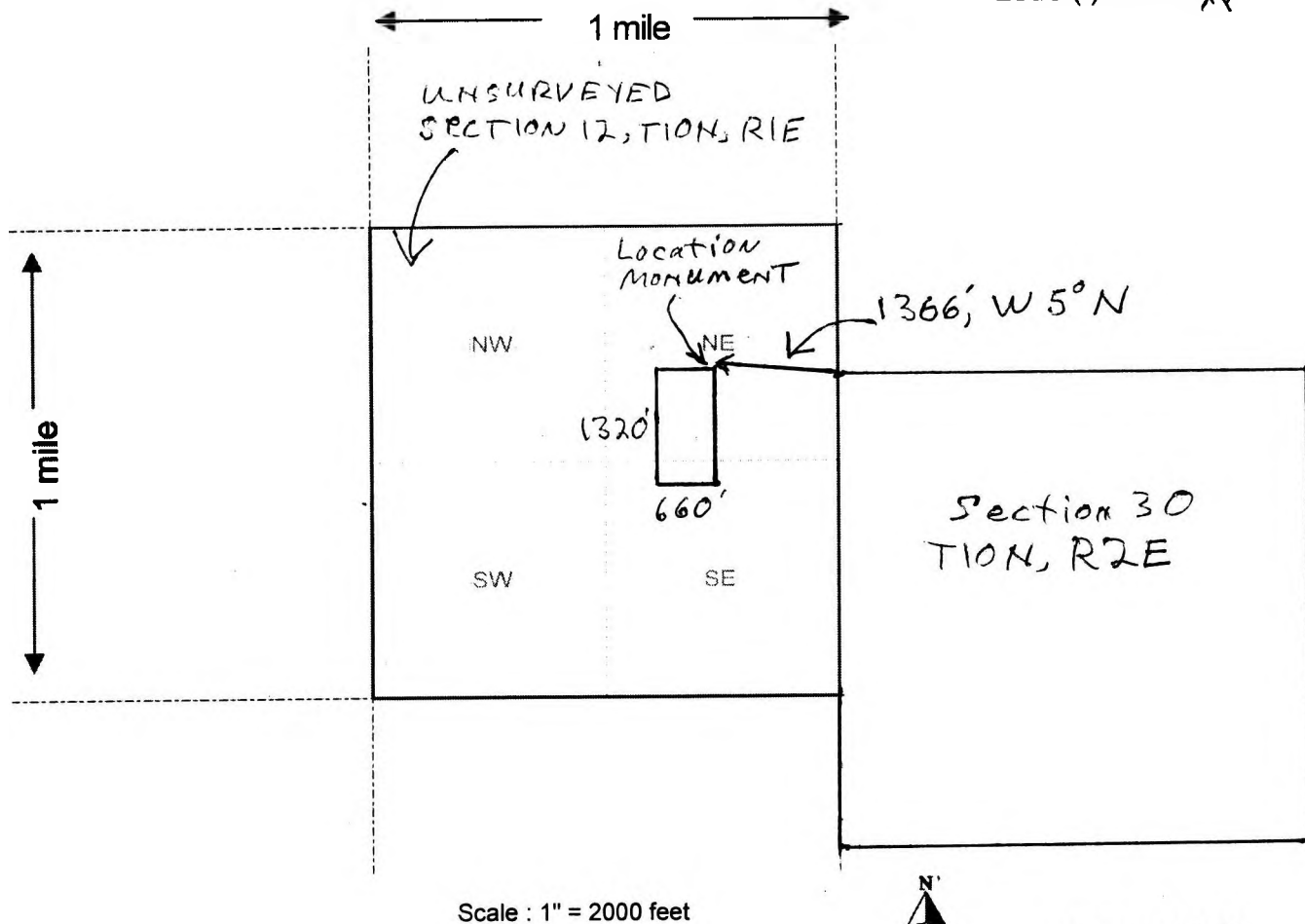
DATED AND POSTED on the ground this 2nd day of Sept, 2014. G+SR B+M.  
LOCATOR (s) Robt Wiggins (agent)

Form MCF102  
Revised July 2005

AMC429706

**MINING CLAIM MAP**

Lode ( ) Placer ~~(X)~~



Scale : 1" = 2000 feet



The above map depicts the Laura Kay 1-2 mining claim, which is located in <sup>UNSURVEYED</sup> Section (s) 12, Township 10N, Range 1E, Gila and Salt River Base and Meridian, Yavapai County, Arizona.

2. The type of corner and location monuments used are as follows: Capped PVC pipe over steel posts

3. The bearings and distances in degrees and feet between claim corners are as depicted on the map.

Form MCF100a  
Revised July 2005

RECORDERS MEMO: LEGIBILITY  
QUESTIONABLE FOR GOOD REPRODUCTION

AMC429706

When recorded mail to:



Roadrunner Prospectors' Club, Inc.  
PO Box 56804  
Phoenix, AZ 85079

[ ] Check here if this is a change of address

Telephone: (602) 274-2521  
Email: rrpc-office@roadrunnergold.com

LOCATION NOTICE FOR PLACER MINING CLAIM

NOTICE IS HEREBY GIVEN that the Laura Kay 1-3  
\_\_\_\_\_ placer mining claim has been located by  
Roadrunner Prospectors' Club, Inc. whose current mailing  
address is: PO Box 56804  
Phoenix, AZ 85079

RECEIVED  
BLM  
Date  
Stamp  
2014 NOV - 6 P 3: 30  
PHOENIX, ARIZONA

The general course of this claim is North to south and it is situated in  
Yavapai County, Arizona.

This claim is 1320 feet in length and 660 feet in width. This claim runs from the  
location monument on which this location notice is posted approximately 692 feet in a North  
direction to the North end line and 638 feet in a South direction to the South end line.

This claim is marked by four monuments, one at each corner of the claim.

The location monument on which this notice is posted is situated within <sup>UNSURVEYED</sup> Section 12, Township  
10 N, Range 1 E, Gila Salt River Base and Meridian, Arizona. This claim encompasses  
portions of the following legal subdivision(s) if located by legal subdivision or the following quarter section (s),  
section (s), Township (s) and Range(s) SE 1/4, Section 12, Township 10N,  
Range 1E (Unsurveyed), Gila Salt River Base and Meridian, Arizona.

The locality of this claim with reference to some natural object or permanent monument and additional  
information (if any) concerning its locality are as follows: The NE corner of the  
claim is 1807 feet, west 41° south from the NW  
corner of Section 30, Township 10N, Range 2E,

DATED AND POSTED on the ground this 2nd day of Sept, 2014 <sup>G+SR B+M.</sup>

LOCATOR (s) Robert Miza (agent)

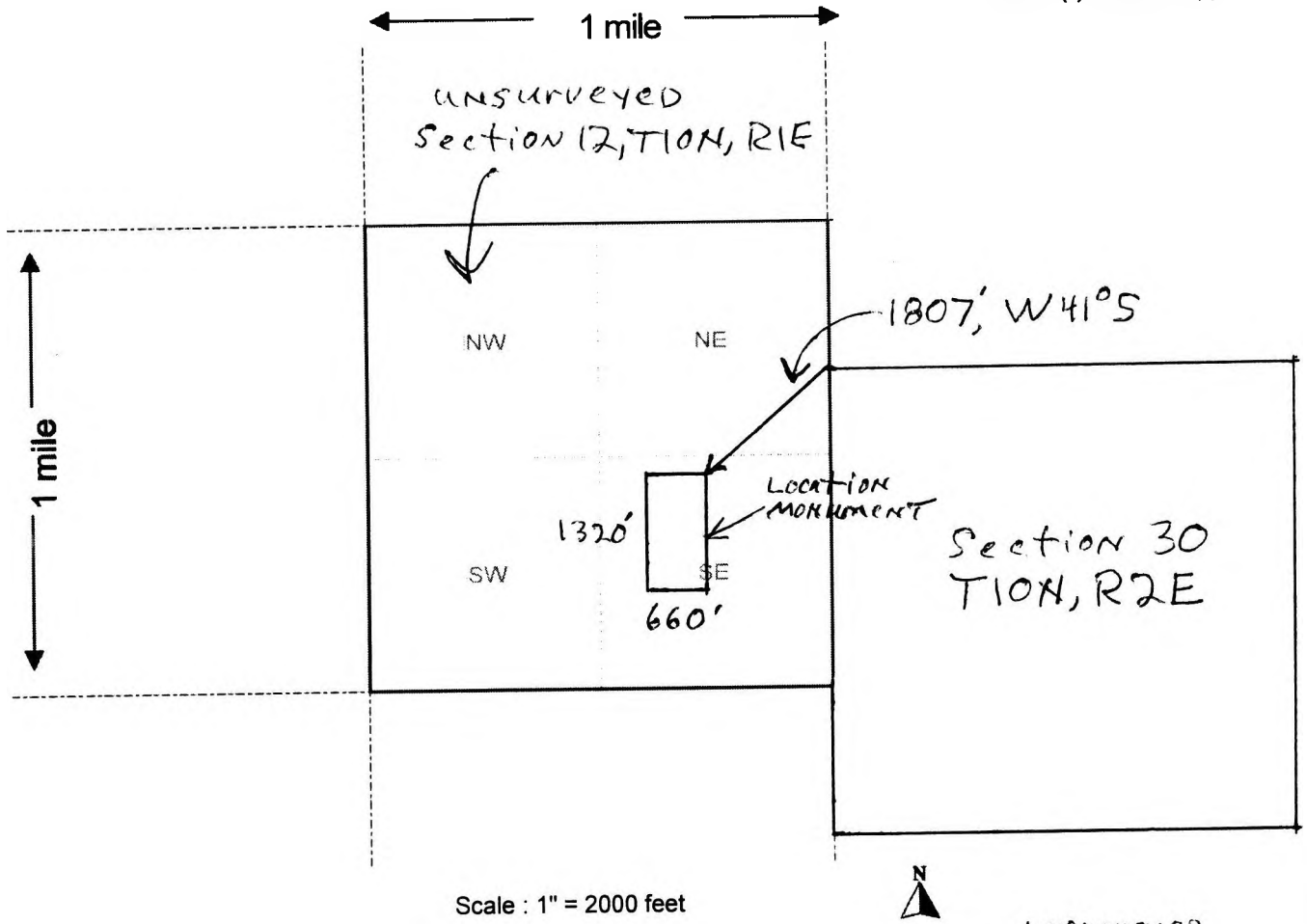
Form MCF102  
Revised July 2005

AM04297071



**MINING CLAIM MAP**

Lode ( ) Placer (X)



Scale : 1" = 2000 feet



UNSURVEYED

The above map depicts the Laura Kay 1-3 mining claim, which is located in Section (s) 12, Township 10N, Range 1E, Gila and Salt River Base and Meridian, Yavapai County, Arizona.

2. The type of corner and location monuments used are as follows: Capped PVC pipe over steel posts

3. The bearings and distances in degrees and feet between claim corners are as depicted on the map.

Form MCF100a  
Revised July 2005

RECORDERS MEMO: LEGIBILITY  
QUESTIONABLE FOR GOOD REPRODUCTION

AMC4297071

When recorded mail to:




Roadrunner Prospectors' Club, Inc.  
PO Box 56804  
Phoenix, AZ 85079

[ ] Check here if this is a change of address

Telephone: (602) 274-2521  
Email: rrpc-office@roadrunnergold.com

**LOCATION NOTICE FOR PLACER MINING CLAIM**

NOTICE IS HEREBY GIVEN that the Leave No  
Holes 1 placer mining claim has been located by  
Roadrunner Prospectors' Club, Inc. whose current mailing  
address is: PO Box 56804  
Phoenix, AZ 85079



The general course of this claim is east to west and it is situated in  
Yavapai County, Arizona.  
This claim is 1320 feet in length and 660 feet in width. This claim runs from the  
location monument on which this location notice is posted approximately 1320 feet in a WEST  
direction to the WEST end line and 0 feet in a east direction to the east end line.

This claim is marked by four monuments, one at each corner of the claim.

The location monument on which this notice is posted is situated within Section 12, Township  
9 N, Range 5 W, Gila Salt River Base and Meridian, Arizona. This claim encompasses  
portions of the following legal subdivision(s) if located by legal subdivision or the following quarter section (s),  
section (s), Township (s) and Range(s) N 1/2, NW 1/4, SE 1/4, Section 12,  
Township 9 N, Range 5 W, Gila Salt River Base and Meridian, Arizona.

The locality of this claim with reference to some natural object or permanent monument and additional  
information (if any) concerning its locality are as follows: The NE corner of the claim  
is 2640' SOUTH and 1320' west from the NE CORNER  
of section 12, Township 9 N, Range 5 E, G+SR B+M.

DATED AND POSTED on the ground this 2nd day of Sept, 2014.

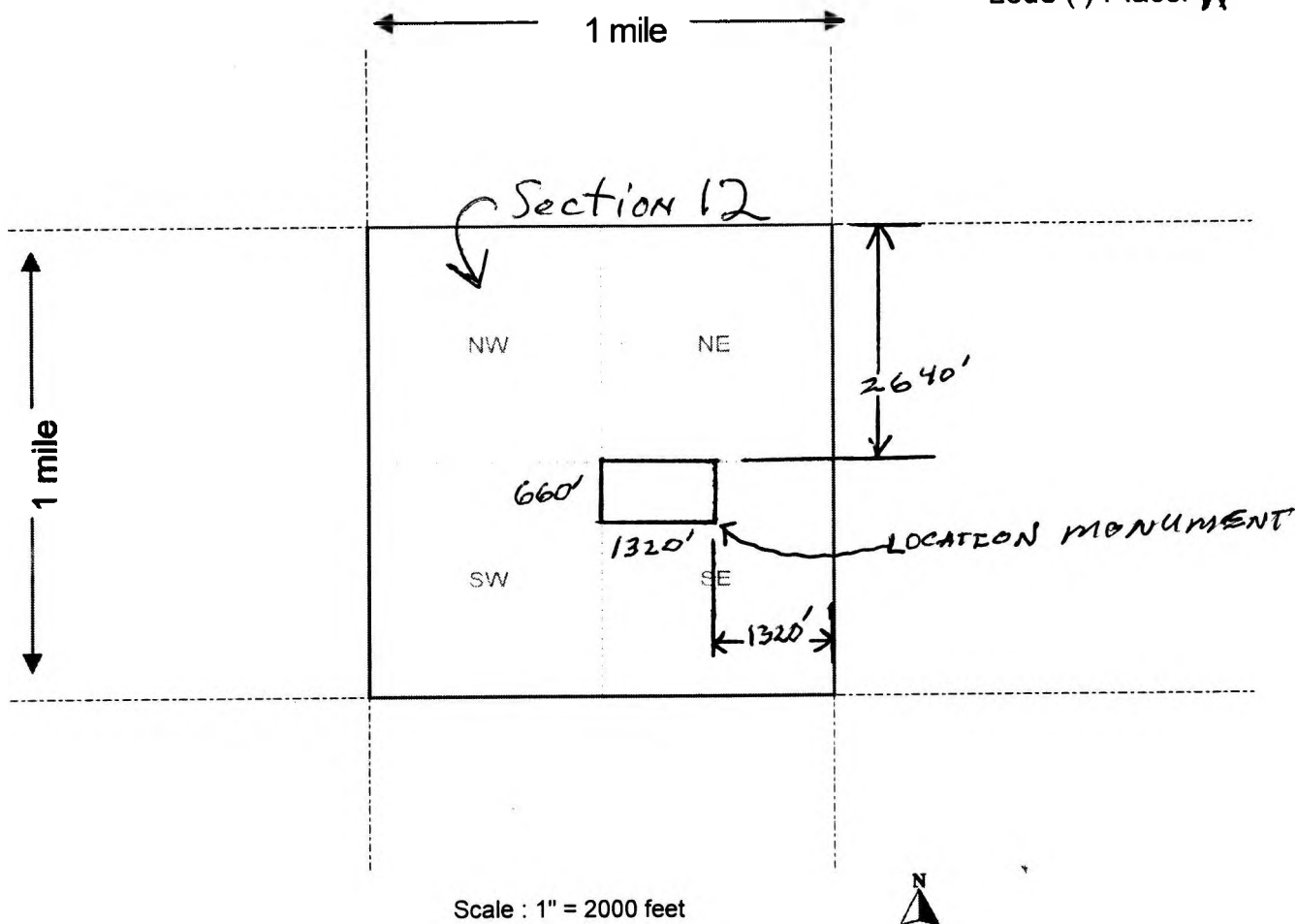
LOCATOR (s) Rolando Uriga (agent)

Form MCF102  
Revised July 2005

AMC429708

**MINING CLAIM MAP**

Lode ( ) Placer



The above map depicts the Leave No Holes 1 mining claim, which is located in Section (s) 12, Township 9N, Range 5 W, Gila and Salt River Base and Meridian, Yavapai County, Arizona.

2. The type of corner and location monuments used are as follows: Capped PVC pipes over steel posts
3. The bearings and distances in degrees and feet between claim corners are as depicted on the map.

Form MCF100a  
Revised July 2005

RECORDERS MEMO: LEGIBILITY  
QUESTIONNAIRE FOR GOOD REPRODUCTION

AMC429708

When recorded mail to:




Roadrunner Prospectors' Club, Inc.  
PO Box 56804  
Phoenix, AZ 85079

[ ] Check here if this is a change of address

Telephone: (602) 274-2521  
Email: rpc-office@roadrunnergold.com

**LOCATION NOTICE FOR PLACER MINING CLAIM**

NOTICE IS HEREBY GIVEN that the Leave No  
Holes 2 placer mining claim has been located by  
Roadrunner Prospectors' Club, Inc. whose current mailing  
address is: PO Box 56804  
Phoenix, AZ 85079



The general course of this claim is east to west and it is situated in  
Yavapai County, Arizona.

This claim is 1320 feet in length and 660 feet in width. This claim runs from the  
location monument on which this location notice is posted approximately 1320 feet in a east  
direction to the east end line and 0 feet in a west direction to the west end line.  
This claim is marked by four monuments, one at each corner of the claim.

The location monument on which this notice is posted is situated within Section 12, Township  
9N, Range 5W, Gila Salt River Base and Meridian, Arizona. This claim encompasses  
portions of the following legal subdivision(s) if located by legal subdivision or the following quarter section (s),  
section (s), Township (s) and Range(s) N 1/2, NE 1/4, SE 1/4, Section 12,  
Township 9N, Range 5W, Gila Salt River Base and Meridian, Arizona.

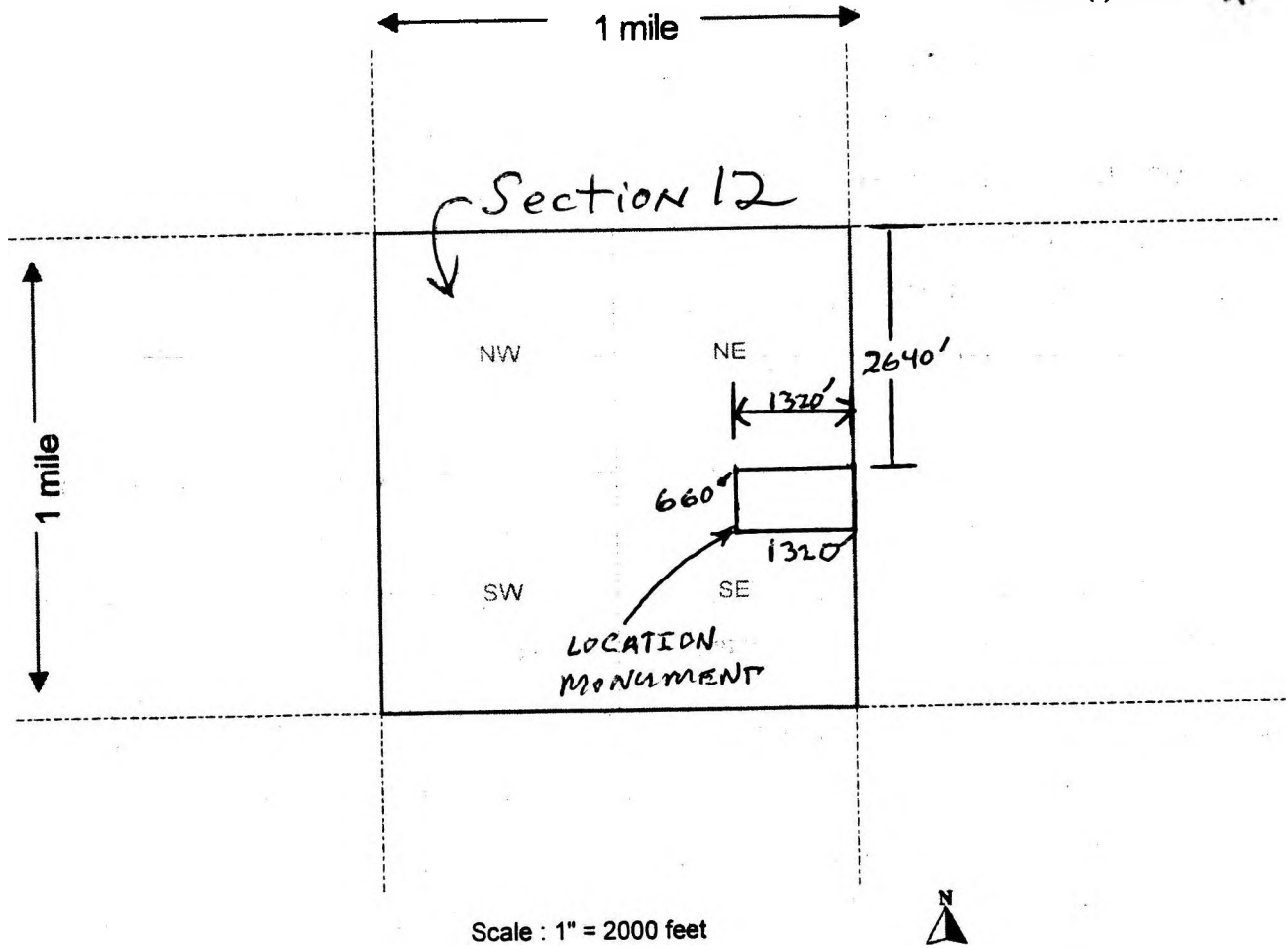
The locality of this claim with reference to some natural object or permanent monument and additional  
information (if any) concerning its locality are as follows: the NW CORNER OF THE CLAIM  
IS 2640' SOUTH AND 1320' WEST FROM THE NE CORNER  
OF SECTION 12, TOWNSHIP 9N, RANGE 5E, G+SR B+M.

DATED AND POSTED on the ground this 2nd day of SEPT, 2014.  
LOCATOR (s) Robert W. Ho (agent)

AMC4297109

MINING CLAIM MAP

Lode ( ) Placer



AMC429109

The above map depicts the Loave No Holes 2 mining claim, which is located in Section (s) 12, Township 9N, Range 5W, Gila and Salt River Base and Meridian, Yavapai County, Arizona.

2. The type of corner and location monuments used are as follows: capped PVC pipes over steel posts

3. The bearings and distances in degrees and feet between claim corners are as depicted on the map.

Form MCF100a  
Revised July 2005

RECORDERS MEMO: LEGIBILITY  
QUESTIONABLE FOR GOOD REPRODUCTION



When recorded mail to:

Roadrunner Prospectors' Club, Inc.  
PO Box 56804  
Phoenix, AZ 85079

[ ] Check here if this is a change of address

Telephone: (602) 274-2521  
Email: rrpc-office@roadrunnergold.com

**LOCATION NOTICE FOR PLACER MINING CLAIM**

NOTICE IS HEREBY GIVEN that the Leave No  
Holes 3 placer mining claim has been located by

Roadrunner Prospectors' Club, Inc. whose current mailing  
address is: PO Box 56804  
Phoenix, AZ 85079

BLM  
Date  
Stamp  
2014 NOV -6 P 3:33  
PHOENIX, ARIZONA  
RECEIVED

The general course of this claim is east to west and it is situated in  
Yavapai County, Arizona.

This claim is 1320 feet in length and 660 feet in width. This claim runs from the  
location monument on which this location notice is posted approximately 1320 feet in a WEST  
direction to the west end line and 0 feet in a east direction to the east end line.

This claim is marked by four monuments, one at each corner of the claim.

The location monument on which this notice is posted is situated within Section 12, Township  
9 N, Range 5 W, Gila Salt River Base and Meridian, Arizona. This claim encompasses  
portions of the following legal subdivision(s) if located by legal subdivision or the following quarter section (s),  
section (s), Township (s) and Range(s) S 1/2, NW 1/4, SE 1/4, Section 12,  
Township 9N, Range 5W, Gila Salt River Base and Meridian, Arizona.

The locality of this claim with reference to some natural object or permanent monument and additional  
information (if any) concerning its locality are as follows: the NE corner of the claim  
is 3300' South and 1320' west from the NE corner  
of section 12, township 9N, RANGE 5E, G+SR B+M.

DATED AND POSTED on the ground this 2nd day of Sept, 2014.

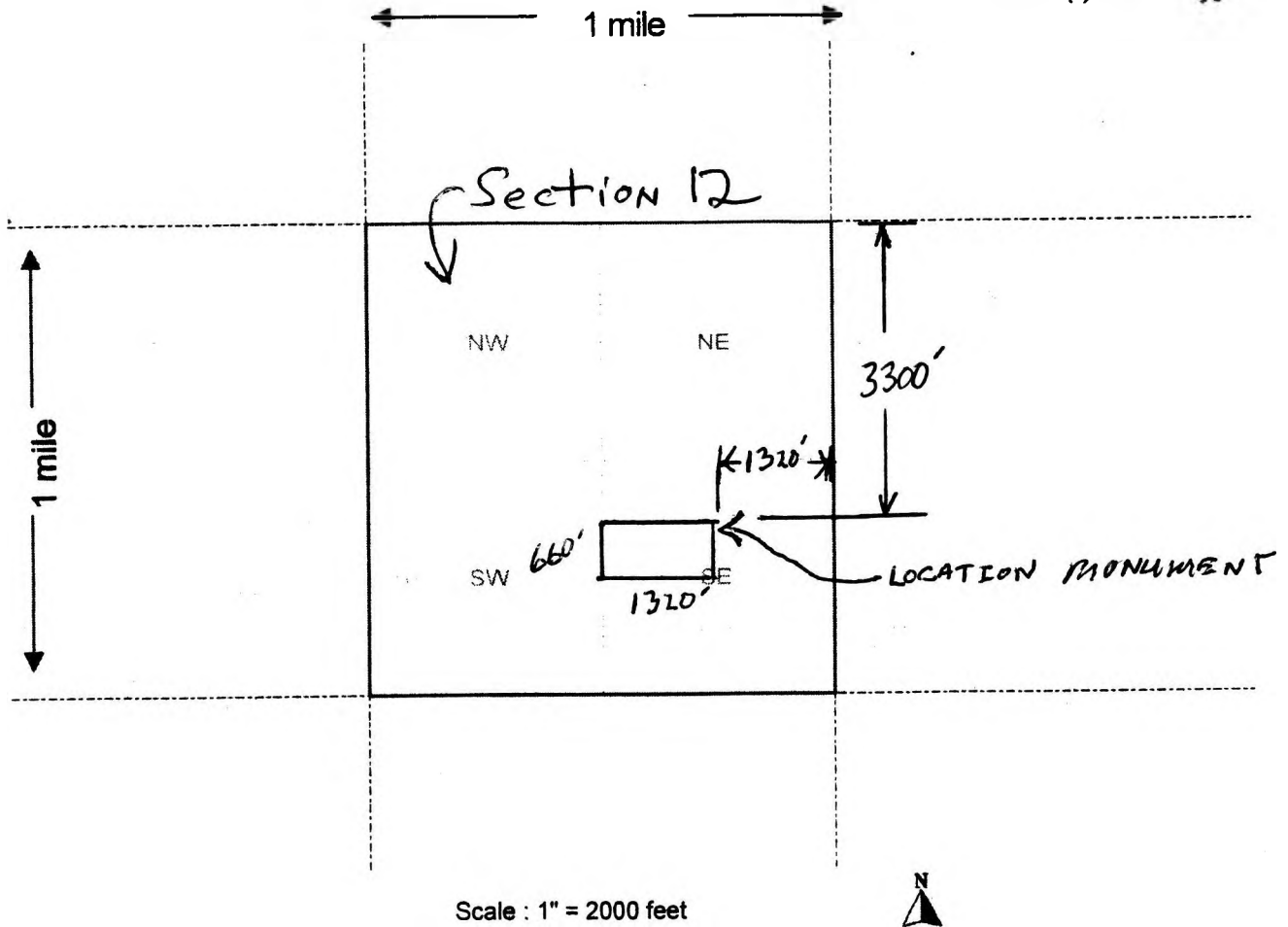
LOCATOR (s) Robert Miller (agent)

Form MCF102  
Revised July 2005

AMC429710

MINING CLAIM MAP

Lode ( ) Placer



AMC429710

The above map depicts the Leave No Holes 3 mining claim, which is located in Section (s) 12, Township 9N, Range 5W, Gila and Salt River Base and Meridian, Yavapai County, Arizona.

2. The type of corner and location monuments used are as follows: capped PVC pipes over steel posts

3. The bearings and distances in degrees and feet between claim corners are as depicted on the map.

Form MCF100a  
Revised July 2005

RECORDERS MEMO: LEGIBILITY  
QUESTIONABLE FOR GOOD REPRODUCTION



When recorded mail to:

Roadrunner Prospectors' Club, Inc.  
PO Box 56804  
Phoenix, AZ 85079

[ ] Check here if this is a change of address

Telephone: (602) 274-2521  
Email: rpc-office@roadrunnergold.com

**LOCATION NOTICE FOR PLACER MINING CLAIM**

NOTICE IS HEREBY GIVEN that the Leave No  
Holes 4 placer mining claim has been located by  
Roadrunner Prospectors' Club, Inc. whose current mailing  
address is: PO Box 56804  
Phoenix, AZ 85079

RECEIVED  
2014 NOV -6 P 3:33  
PHOENIX, ARIZONA  
BLM  
Date  
Stamp

The general course of this claim is east to west and it is situated in  
Yavapai County, Arizona.

This claim is 1320 feet in length and 660 feet in width. This claim runs from the  
location monument on which this location notice is posted approximately 1320 feet in a East  
direction to the east end line and 0 feet in a west direction to the west end line.

This claim is marked by four monuments, one at each corner of the claim.

The location monument on which this notice is posted is situated within Section 12, Township  
9N, Range 5W, Gila Salt River Base and Meridian, Arizona. This claim encompasses  
portions of the following legal subdivision(s) if located by legal subdivision or the following quarter section (s),  
section (s), Township (s) and Range(s) S 1/2, NE 1/4, SE 1/4, Section 12,  
Township 9N, Range 5W, Gila Salt River Base and Meridian, Arizona.

The locality of this claim with reference to some natural object or permanent monument and additional  
information (if any) concerning its locality are as follows: the NW corner of the claim  
is 3300' south and 1320' west from the NE corner  
of section 12, township 9N, RANGE 5E, G+SR B+M.

DATED AND POSTED on the ground this 2nd day of Sept, 2014.

LOCATOR (s) Robert Wignall (agent)

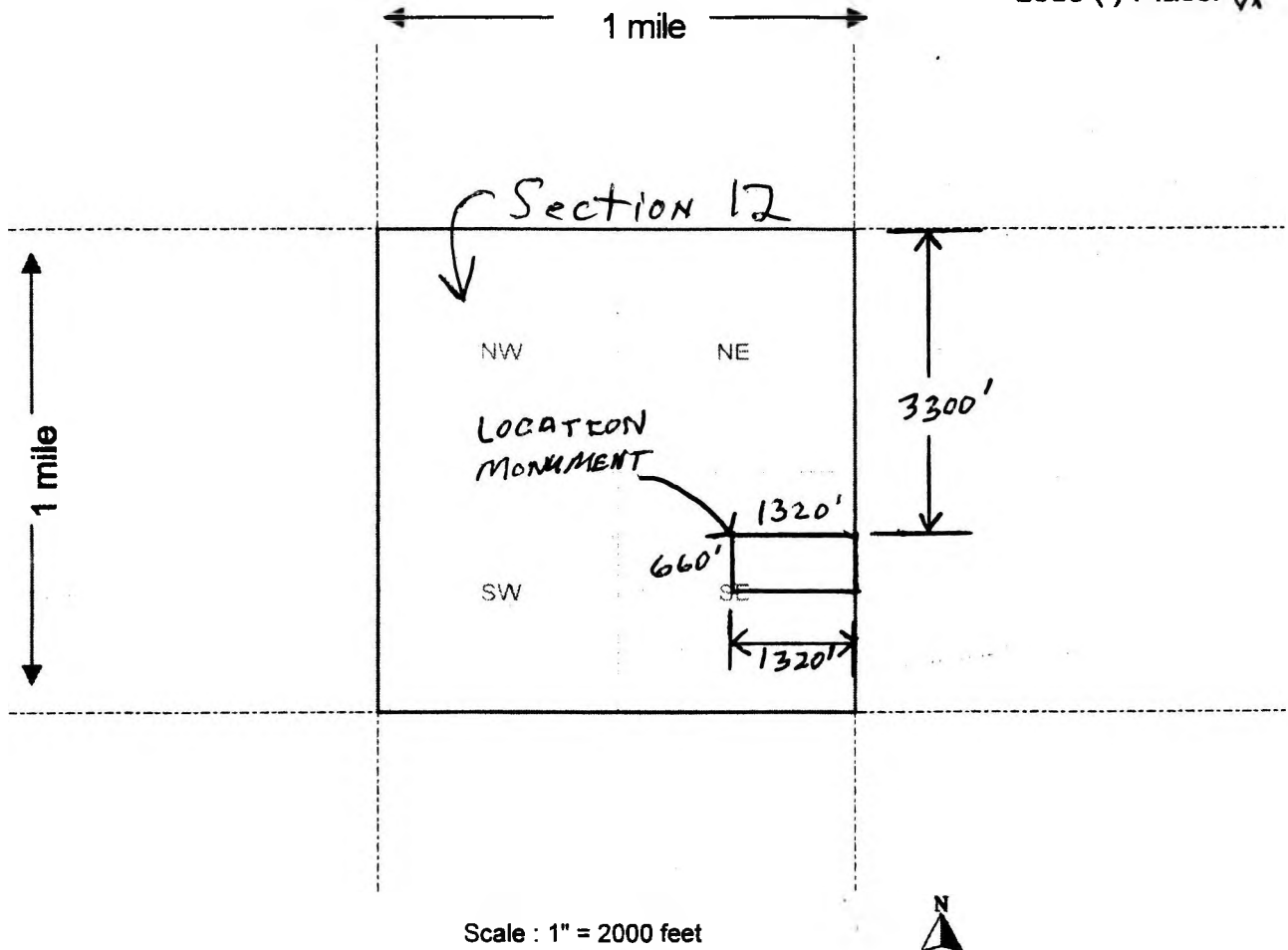
Form MCF102  
Revised July 2005

AMC4297111



**MINING CLAIM MAP**

Lode ( ) Placer (X)



The above map depicts the Leave No Holes 4 mining claim, which is located in Section (s) 12, Township 9N, Range 5W, Gila and Salt River Base and Meridian, Yavapai County, Arizona.

2. The type of corner and location monuments used are as follows: capped PVC pipes over steel posts

3. The bearings and distances in degrees and feet between claim corners are as depicted on the map.

Form MCF100a  
Revised July 2005

RECORDERS MEMO: LEGIBILITY  
QUESTIONABLE FOR GOOD REPRODUCTION

AMC4297111



When recorded mail to:

Roadrunner Prospectors' Club, Inc.  
PO Box 56804  
Phoenix, AZ 85079

[ ] Check here if this is a change of address

Telephone: (602) 274-2521  
Email: rrpc-office@roadrunnergold.com

**LOCATION NOTICE FOR PLACER MINING CLAIM**

NOTICE IS HEREBY GIVEN that the Leave No  
Holes 5 placer mining claim has been located by  
Roadrunner Prospectors' Club, Inc. whose current mailing  
address is: PO Box 56804  
Phoenix, AZ 85079

RECEIVED  
2014 NOV - 6 P 3:33  
PHOENIX, ARIZONA  
BLM  
Date  
Stamp

The general course of this claim is east to west and it is situated in  
Yavapai County, Arizona.

This claim is 1320 feet in length and 660 feet in width. This claim runs from the  
location monument on which this location notice is posted approximately 1320 feet in a WEST  
direction to the WEST end line and 0 feet in a east direction to the east end line.

This claim is marked by four monuments, one at each corner of the claim.

The location monument on which this notice is posted is situated within Section 12, Township  
9 N, Range 5 W, Gila Salt River Base and Meridian, Arizona. This claim encompasses  
portions of the following legal subdivision(s) if located by legal subdivision or the following quarter section (s),  
section (s), Township (s) and Range(s) N 1/2, SW 1/4, SE 1/4, Section 12,  
Township 9N, Range 5W, Gila Salt River Base and Meridian, Arizona.

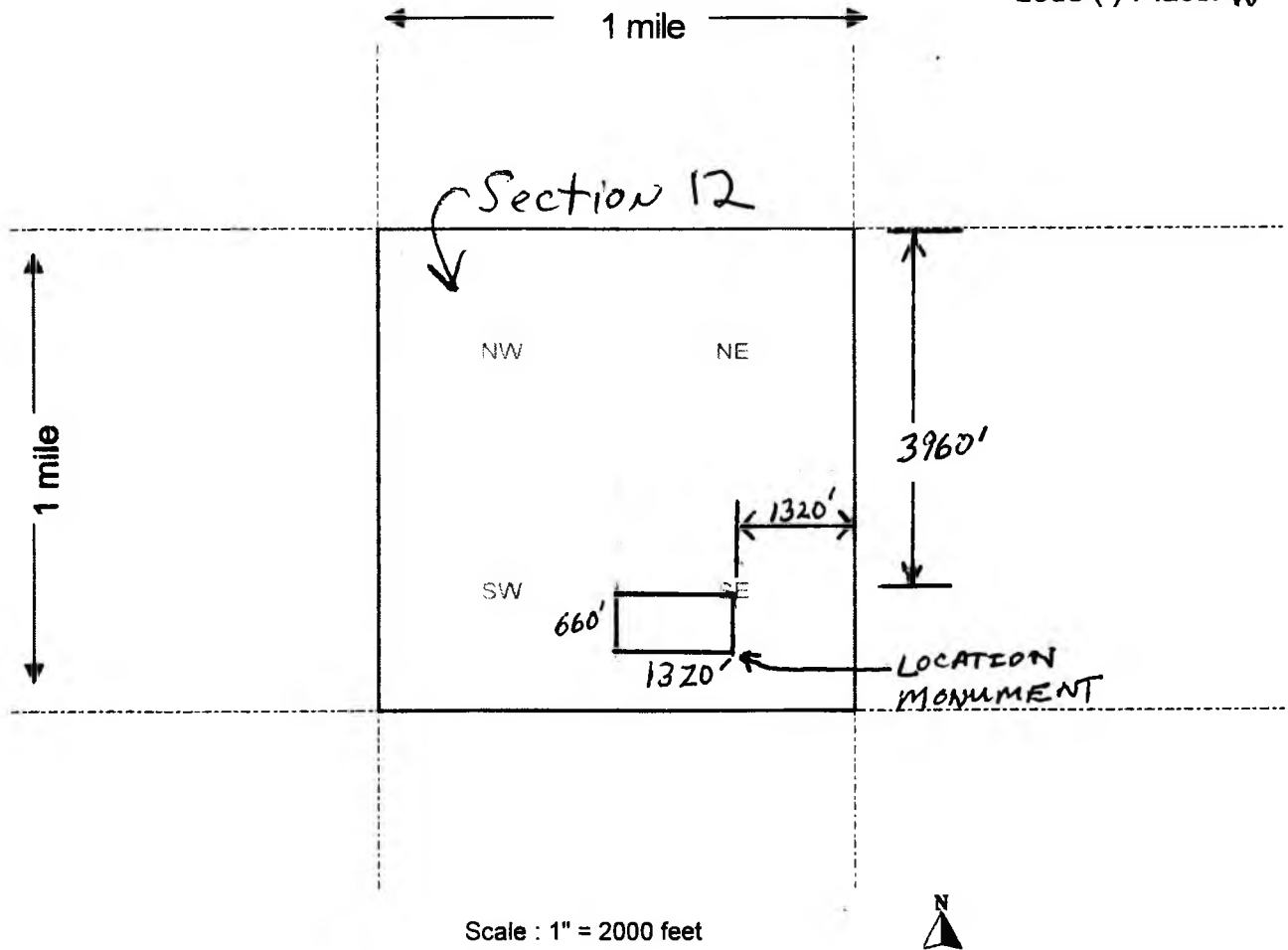
The locality of this claim with reference to some natural object or permanent monument and additional  
information (if any) concerning its locality are as follows: the NE CORNER of the claim  
is 3960' South and 1320' West from the NE CORNER  
of section 12, township 9N, Range 5E, G+SRB+M.

DATED AND POSTED on the ground this 2nd day of SEPT, 2014.  
LOCATOR (s) Robert W. W. (agent)

AMC4297121

MINING CLAIM MAP

Lode ( ) Placer (X)



AMC429712

The above map depicts the Leave No Holes 5 mining claim, which is located in Section (s) 12, Township 9N, Range 5W, Gila and Salt River Base and Meridian, Yavapai County, Arizona.

2. The type of corner and location monuments used are as follows: Capped pvc pipes over steel posts

3. The bearings and distances in degrees and feet between claim corners are as depicted on the map.

Form MCF100a  
Revised July 2005

RECORDERS MEMO: LEGIBILITY  
QUESTIONABLE FOR GOOD REPRODUCTION

When recorded mail to:



Roadrunner Prospectors' Club, Inc.  
PO Box 56804  
Phoenix, AZ 85079

[ ] Check here if this is a change of address

Telephone: (602) 274-2521  
Email: rrpc-office@roadrunnergold.com

**LOCATION NOTICE FOR PLACER MINING CLAIM**

NOTICE IS HEREBY GIVEN that the Leave No  
Holes 6 placer mining claim has been located by

Roadrunner Prospectors' Club, Inc. whose current mailing

address is: PO Box 56804

Phoenix, AZ 85079

BLM  
Date  
Stamp

RECEIVED  
2014 NOV - 6 P 3:33  
PHOENIX, ARIZONA

The general course of this claim is east to west and it is situated in

Yavapai County, Arizona.

This claim is 1320 feet in length and 660 feet in width. This claim runs from the location monument on which this location notice is posted approximately 1320 feet in a east direction to the east end line and 0 feet in a west direction to the west end line.

This claim is marked by four monuments, one at each corner of the claim.

The location monument on which this notice is posted is situated within Section 12, Township 9N, Range 5W, Gila Salt River Base and Meridian, Arizona. This claim encompasses

portions of the following legal subdivision(s) if located by legal subdivision or the following quarter section (s),

section (s), Township (s) and Range(s) N 1/2, SE 1/4, SE 1/4, Section 12,

Township 9N, Range 5W, Gila Salt River Base and Meridian, Arizona.

The locality of this claim with reference to some natural object or permanent monument and additional information (if any) concerning its locality are as follows: the NW corner of the claim is 3960' south and 1320' west from the NE corner of section 12, township 9N, Range 5E, C+SR B.M.

DATED AND POSTED on the ground this 2nd day of Sept, 2014.

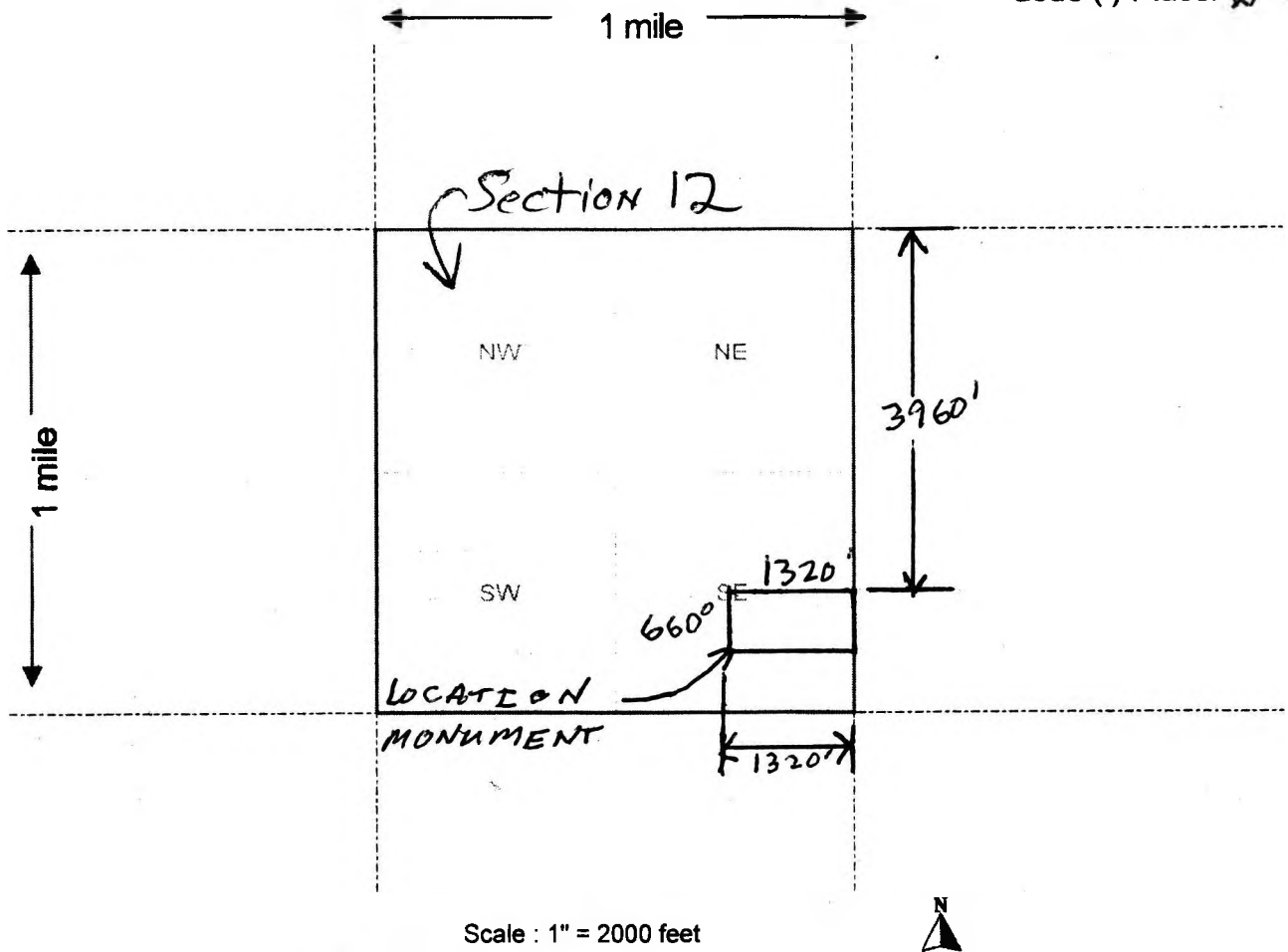
LOCATOR (s) Robert W. [unclear] (agent)

Form MCF102  
Revised July 2005

AMC429713

MINING CLAIM MAP

Lode ( ) Placer



The above map depicts the Leave No Holes 6 mining claim, which is located in Section (s) 12, Township 9N, Range 5W, Gila and Salt River Base and Meridian, Yavapai County, Arizona.

2. The type of corner and location monuments used are as follows: capped PVC pipes over steel posts
3. The bearings and distances in degrees and feet between claim corners are as depicted on the map.

Form MCF100a  
Revised July 2005

RECORDERS MEMO: LEGIBILITY  
QUESTIONABLE FOR GOOD REPRODUCTION

AMC429713



When recorded mail to:

Roadrunner Prospectors' Club, Inc.  
PO Box 56804  
Phoenix, AZ 85079

[ ] Check here if this is a change of address

Telephone: (602) 274-2521  
Email: rpc-office@roadrunnergold.com

**LOCATION NOTICE FOR PLACER MINING CLAIM**

NOTICE IS HEREBY GIVEN that the Leave No  
Holes 7 placer mining claim has been located by  
Roadrunner Prospectors' Club, Inc. whose current mailing  
address is: PO Box 56804  
Phoenix, AZ 85079

BLM  
Date  
Stamp

2014 NOV - 6 P 3:33  
PHOENIX, ARIZONA

RECEIVED

The general course of this claim is east to west and it is situated in  
Yavapai County, Arizona.

This claim is 1320 feet in length and 660 feet in width. This claim runs from the  
location monument on which this location notice is posted approximately 1320 feet in a WEST  
direction to the WEST end line and 0 feet in a east direction to the east end line.

This claim is marked by four monuments, one at each corner of the claim.

The location monument on which this notice is posted is situated within Section 12, Township  
9N, Range 5W, Gila Salt River Base and Meridian, Arizona. This claim encompasses  
portions of the following legal subdivision(s) if located by legal subdivision or the following quarter section (s),  
section (s), Township (s) and Range(s) S 1/2, SW 1/4, SE 1/4, Section 12,  
Township 9N, Range 5W, Gila Salt River Base and Meridian, Arizona.

The locality of this claim with reference to some natural object or permanent monument and additional  
information (if any) concerning its locality are as follows: the NE CORNER of the claim  
is 4620' South and 1320' West from the NE CORNER  
of section 12, township 9N, Range 5E, G+SR B&M.

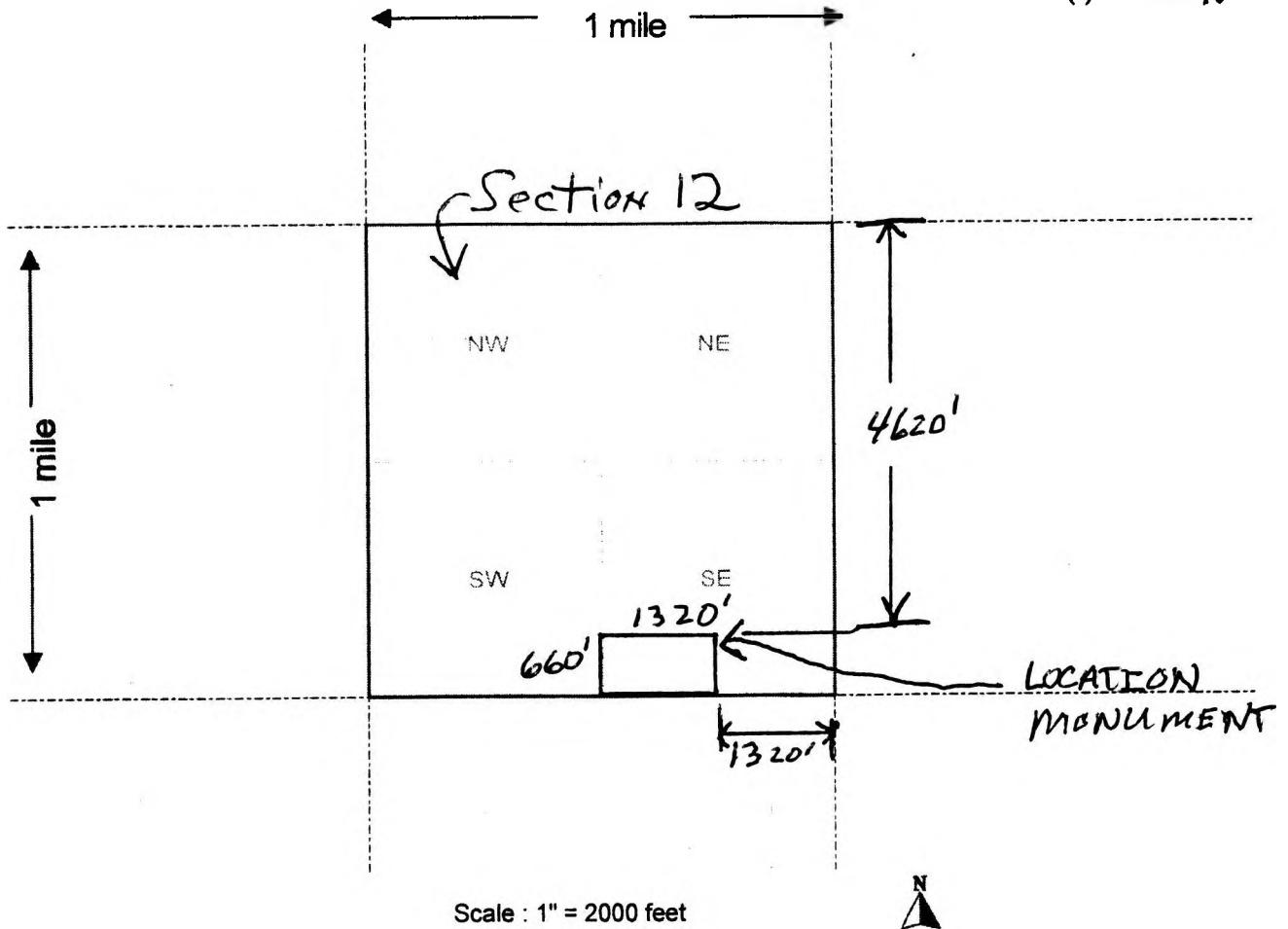
DATED AND POSTED on the ground this 2nd day of Sept, 2014.

LOCATOR (s) Robert White (agent)

AMC429714

MINING CLAIM MAP

Lode ( ) Placer



The above map depicts the Leave No Holes 7 mining claim, which is located in Section (s) 12, Township 9N, Range 5W, Gila and Salt River Base and Meridian, Yavapai County, Arizona.

2. The type of corner and location monuments used are as follows: CAPPED PVC PIPES OVER STEEL POSTS
3. The bearings and distances in degrees and feet between claim corners are as depicted on the map.

Form MCF100a  
Revised July 2005

RECORDERS MEMO: LEGIBILITY  
QUESTIONABLE FOR GOOD REPRODUCTION

AMC429714

When recorded mail to:



Roadrunner Prospectors' Club, Inc.  
PO Box 56804  
Phoenix, AZ 85079

[ ] Check here if this is a change of address

Telephone: (602) 274-2521  
Email: rpc-office@roadrunnergold.com

LOCATION NOTICE FOR PLACER MINING CLAIM

NOTICE IS HEREBY GIVEN that the Leave No  
Holes 8 placer mining claim has been located by  
Roadrunner Prospectors' Club, Inc. whose current mailing  
address is: PO Box 56804  
Phoenix, AZ 85079

BLM  
Date  
Stamp

NOV - 6 P 3:33  
PHOENIX, ARIZONA

RECEIVED

The general course of this claim is east to west and it is situated in  
Yavapai County, Arizona.

This claim is 1320 feet in length and 660 feet in width. This claim runs from the  
location monument on which this location notice is posted approximately 1320 feet in a east  
direction to the east end line and 0 feet in a WEST direction to the WEST end line.

This claim is marked by four monuments, one at each corner of the claim.

The location monument on which this notice is posted is situated within Section 12, Township  
9N, Range 5W, Gila Salt River Base and Meridian, Arizona. This claim encompasses  
portions of the following legal subdivision(s) if located by legal subdivision or the following quarter section (s),  
section (s), Township (s) and Range(s) S 1/2, SE 1/4, SE 1/4, Section 12,  
Township 9N, Range 5W, Gila Salt River Base and Meridian, Arizona.

The locality of this claim with reference to some natural object or permanent monument and additional  
information (if any) concerning its locality are as follows: the NW corner of the claim  
is 4620' south and 1320' west from the NE corner  
of section 12, township 9N, Range 5E.

DATED AND POSTED on the ground this 2nd day of Sept, 2014. C+SR B+M,

LOCATOR (s) Robert M. Hoffman (agent)

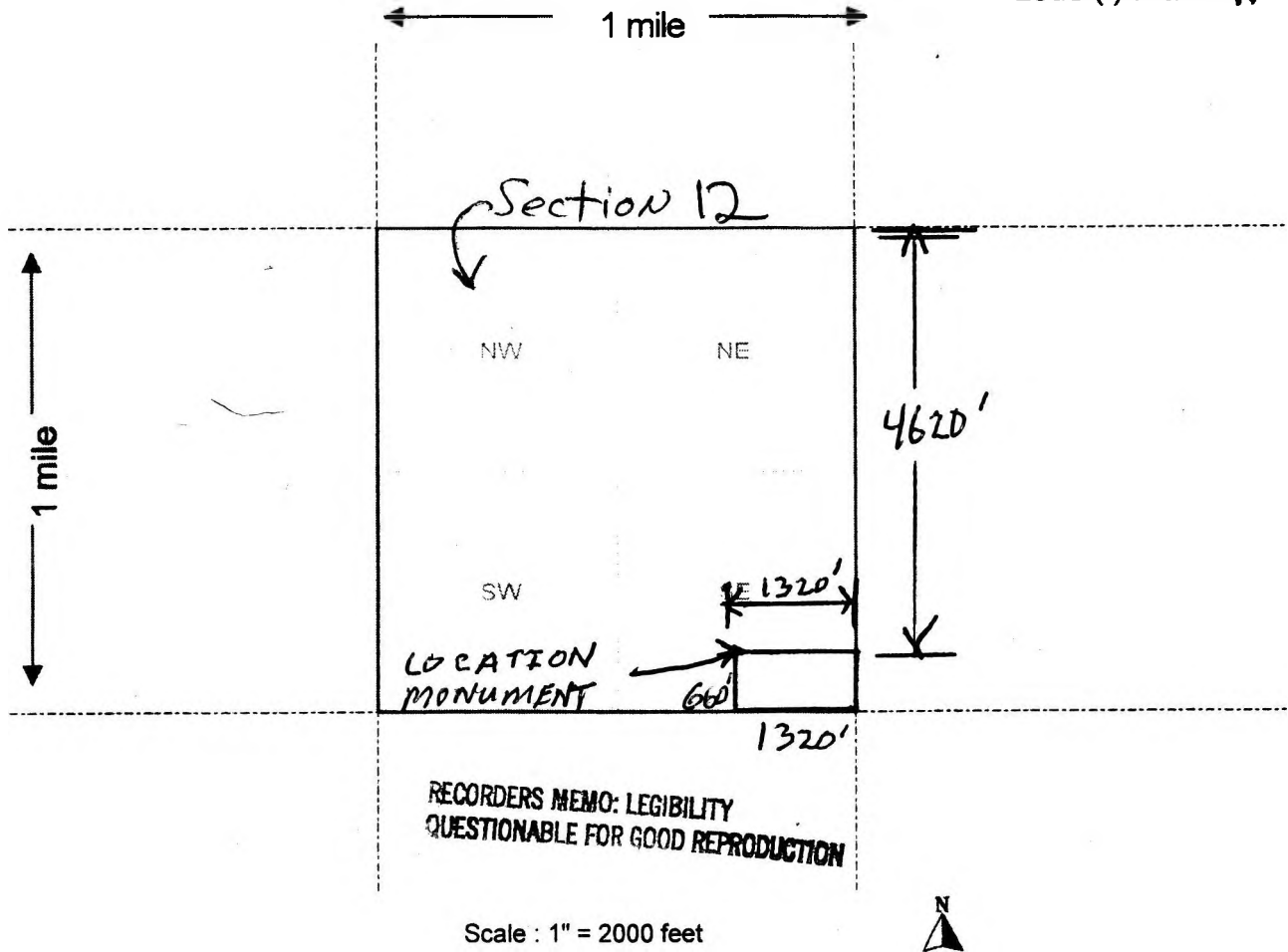
Form MCF102  
Revised July 2005

AMC429715



**MINING CLAIM MAP**

Lode ( ) Placer



AMC429715

The above map depicts the Leave No Holes B mining claim, which is located in Section (s) 12, Township 9N, Range 5W, Gila and Salt River Base and Meridian, Yavapai County, Arizona.

2. The type of corner and location monuments used are as follows: capped PVC pipes over steel posts

3. The bearings and distances in degrees and feet between claim corners are as depicted on the map.

When recorded mail to:

Roadrunner Prospectors' Club, Inc.  
PO Box 56804  
Phoenix, AZ 85079

0691856-2-20-13  
Hoyp

[ ] Check here if this is a change of address

Telephone: (602) 274-2521  
Email: rrpc-office@roadrunnergold.com

**LOCATION NOTICE FOR PLACER MINING CLAIM**

NOTICE IS HEREBY GIVEN that the Ocotillo 1-1

\_\_\_\_\_ placer mining claim has been located by

Roadrunner Prospectors' Club, Inc. whose current mailing

address is: PO Box 56804

Phoenix, AZ 85079

RECEIVED  
C.M.A. FIELD OFFICE  
2014 NOV -6 P 3:35  
PHOENIX, ARIZONA  
BLM  
Date  
Stamp

The general course of this claim is east to west and it is situated in

Maricopa County, Arizona.

This claim is 1320 feet in length and 660 feet in width. This claim runs from the location monument on which this location notice is posted approximately 660 feet in a east direction to the east end line and 660 feet in a west direction to the west end line.

This claim is marked by four monuments, one at each corner of the claim.

The location monument on which this notice is posted is situated within Section 20, Township 7N, Range 3W, Gila Salt River Base and Meridian, Arizona. This claim encompasses

portions of the following legal subdivision(s) if located by legal subdivision or the following quarter section (s), section (s), Township (s) and Range(s) S 1/2, NW 1/4, NW 1/4, Section 20,  
Township 7N, Range 3W, Gila Salt River Base and Meridian, Arizona.

The locality of this claim with reference to some natural object or permanent monument and additional information (if any) concerning its locality are as follows: The SW corner of the claim is 1320 feet south of the NW corner of Section 20, Township 7N, Range 3W, G+SR B+M.

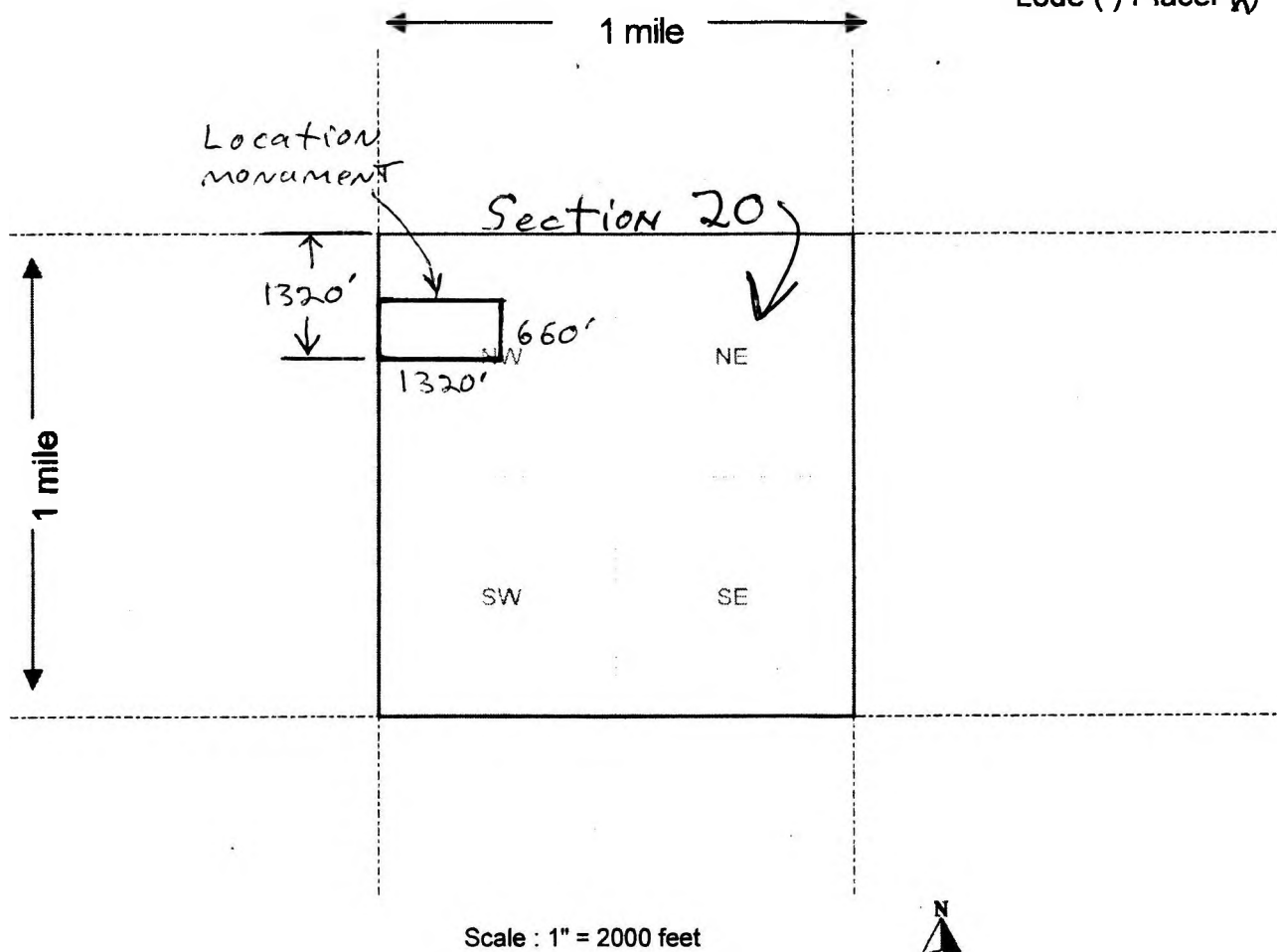
DATED AND POSTED on the ground this 2nd day of Sept, 2014.

LOCATOR (s) Robert Wignall (agent)

AMC429716

**MINING CLAIM MAP**

Lode ( ) Placer



AMC429716

The above map depicts the Ocotillo 1-1 mining claim, which is located in Section (s) 20, Township 7N, Range 3W, Gila and Salt River Base and Meridian,

Maricopa County, Arizona.

2. The type of corner and location monuments used are as follows: Capped PVC pipe over steel posts

3. The bearings and distances in degrees and feet between claim corners are as depicted on the map.

When recorded mail to:

Roadrunner Prospectors' Club, Inc.  
PO Box 56804  
Phoenix, AZ 85079

0691856-2-20-14  
Hoyp

[ ] Check here if this is a change of address

Telephone: (602) 274-2521  
Email: rrpc-office@roadrunnergold.com

**LOCATION NOTICE FOR PLACER MINING CLAIM**

NOTICE IS HEREBY GIVEN that the Ocotillo 1-2  
\_\_\_\_\_ placer mining claim has been located by  
Roadrunner Prospectors' Club, Inc. whose current mailing  
address is: PO Box 56804  
Phoenix, AZ 85079

RECEIVED  
2014 NOV -6 P 3:35  
PHOENIX, ARIZONA  
BLM  
Date  
Stamp

The general course of this claim is North to South and it is situated in  
Maricopa County, Arizona.

This claim is 1320 feet in length and 660 feet in width. This claim runs from the  
location monument on which this location notice is posted approximately 1320 feet in a north  
direction to the north end line and 0 feet in a south direction to the south end line.

This claim is marked by four monuments, one at each corner of the claim.

The location monument on which this notice is posted is situated within Section 17, 20, Township  
7 N, Range 3 W, Gila Salt River Base and Meridian, Arizona. This claim encompasses  
portions of the following legal subdivision(s) if located by legal subdivision or the following quarter section (s),  
section (s), Township (s) and Range(s) SE 1/4, SW 1/4, SW 1/4, Sec 17 and NE 1/4,  
NW 1/4, NW 1/4, Sec 20, T7N, R3W, Gila Salt River Base and Meridian, Arizona.

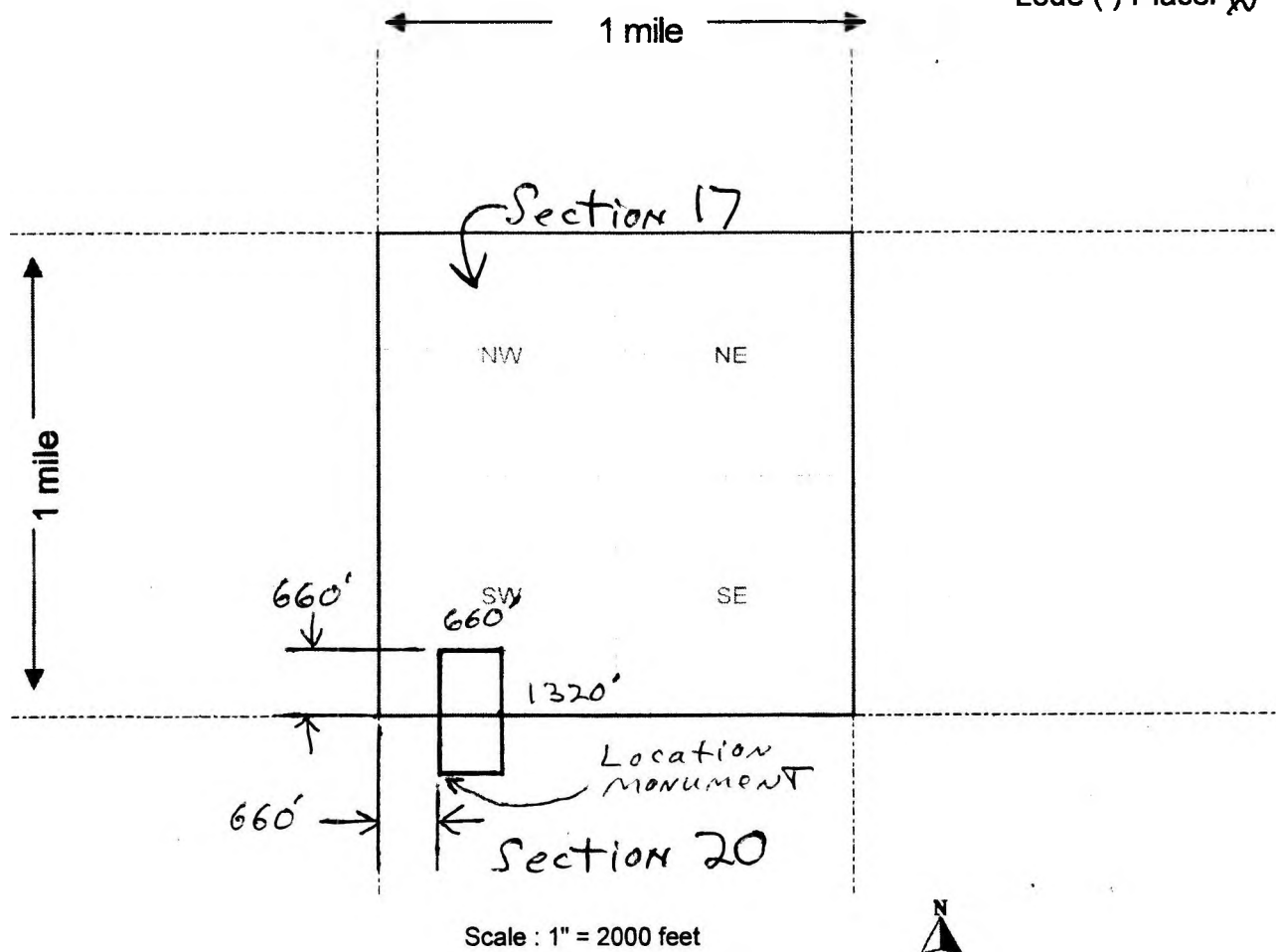
The locality of this claim with reference to some natural object or permanent monument and additional  
information (if any) concerning its locality are as follows: The SW corner of the  
claim is 660 feet east and 660 feet south of  
the SW corner of Section 17, Township 7N, Range 3W,

DATED AND POSTED on the ground this 2nd day of Sept, 2014. at SR B&M.  
LOCATOR (s) Robert Wignall (AGENT)

AMC4297171

**MINING CLAIM MAP**

Lode ( ) Placer ~~X~~



AMC429717

The above map depicts the Ocotillo 1-2 mining claim, which is located in Section (s) 17, 20, Township 7N, Range 3W, Gila and Salt River Base and Meridian, Maricopa County, Arizona.

2. The type of corner and location monuments used are as follows: Capped PVC pipe over steel posts

3. The bearings and distances in degrees and feet between claim corners are as depicted on the map.

When recorded mail to:

Roadrunner Prospectors' Club, Inc.  
PO Box 56804  
Phoenix, AZ 85079


0691856-2-20-15  
Hoyp

[ ] Check here if this is a change of address

Telephone: (602) 274-2521  
Email: rrpc-office@roadrunnergold.com

**LOCATION NOTICE FOR PLACER MINING CLAIM**

NOTICE IS HEREBY GIVEN that the Ocotillo 1-3  
\_\_\_\_\_ placer mining claim has been located by  
Roadrunner Prospectors' Club, Inc. whose current mailing  
address is: PO Box 56804  
Phoenix, AZ 85079



The general course of this claim is North to South and it is situated in  
Maricopa County, Arizona.

This claim is 1320 feet in length and 660 feet in width. This claim runs from the  
location monument on which this location notice is posted approximately 1320 feet in a South  
direction to the South end line and 0 feet in a north direction to the north end line.  
This claim is marked by four monuments, one at each corner of the claim.

The location monument on which this notice is posted is situated within Section 17, Township  
7N, Range 3W, Gila Salt River Base and Meridian, Arizona. This claim encompasses  
portions of the following legal subdivision(s) if located by legal subdivision or the following quarter section (s),  
section (s), Township (s) and Range(s) W 1/2, SE 1/4, SW 1/4, Section 17,  
Township 7N, Range 3W, Gila Salt River Base and Meridian, Arizona.

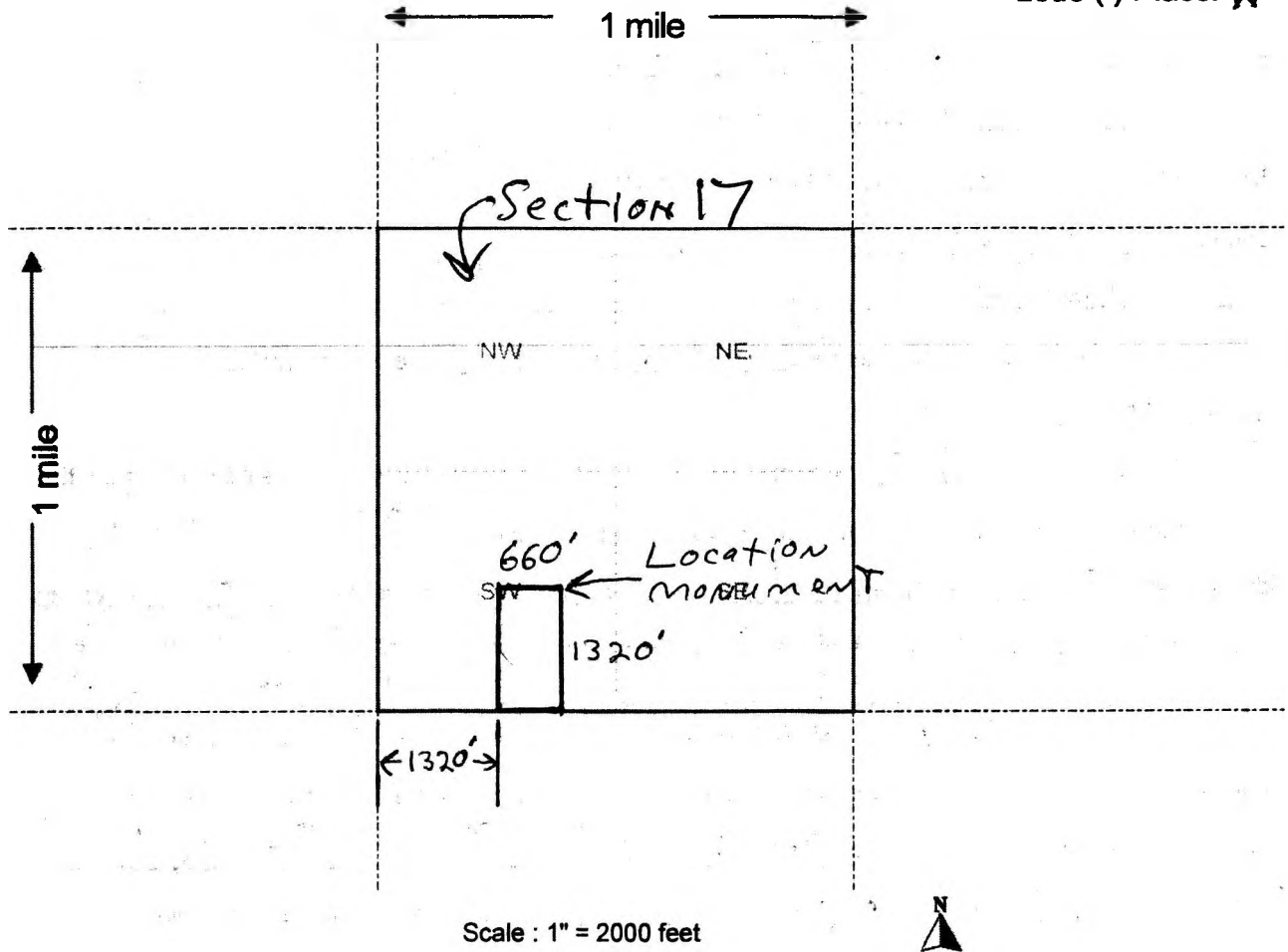
The locality of this claim with reference to some natural object or permanent monument and additional  
information (if any) concerning its locality are as follows: The SW corner of the  
claim is 1320 feet east of the SW corner  
of Section 17, Township 7N, Range 3W, G+SR B+M.

DATED AND POSTED on the ground this 2nd day of Sept, 2014.  
LOCATOR (s) Robert Wign (agent)

AMC429718

MINING CLAIM MAP

Lode ( ) Placer



Scale : 1" = 2000 feet



The above map depicts the Ocotillo 1-3 mining claim, which is located in Section (s) 17, Township 7N, Range 3W, Gila and Salt River Base and Meridian, Maricopa County, Arizona.

2. The type of corner and location monuments used are as follows: Capped PVC pipe over steel posts

3. The bearings and distances in degrees and feet between claim corners are as depicted on the map.

AM0429718

OFFICIAL RECORDS OF  
MARICOPA COUNTY RECORDER

HELEN PURCELL

2014-0584277 09/03/14 03:19 PM

PAPER RECORDING

When recorded mail to:

Roadrunner Prospectors' Club, Inc.  
PO Box 56804  
Phoenix, AZ 85079

0691856-2-20-16

Hoyp

[ ] Check here if this is a change of address

Telephone: (602) 274-2521  
Email: rrpc-office@roadrunnergold.com

LOCATION NOTICE FOR PLACER MINING CLAIM

NOTICE IS HEREBY GIVEN that the Ocotillo I-4

\_\_\_\_\_ placer mining claim has been located by

Roadrunner Prospectors' Club, Inc. whose current mailing

address is: PO Box 56804

Phoenix, AZ 85079

BLM  
Date  
Stamp

2014 NOV -6 P 3:35  
PHOENIX, ARIZONA

RECEIVED

The general course of this claim is east to west and it is situated in

Maricopa County, Arizona.

This claim is 1320 feet in length and 660 feet in width. This claim runs from the location monument on which this location notice is posted approximately 660 feet in a east direction to the east end line and 660 feet in a west direction to the west end line.

This claim is marked by four monuments, one at each corner of the claim.

The location monument on which this notice is posted is situated within Section 17, Township 7N, Range 3W, Gila Salt River Base and Meridian, Arizona. This claim encompasses

portions of the following legal subdivision(s) if located by legal subdivision or the following quarter section (s), section (s), Township (s) and Range(s) S 1/2, NE 1/4, SW 1/4, Section 17, Township 7N, Range 3W, Gila Salt River Base and Meridian, Arizona.

The locality of this claim with reference to some natural object or permanent monument and additional information (if any) concerning its locality are as follows: The SW corner of the claim is 1320 feet east and 1320 feet north of the SW corner of Section 17, Township 7N, Range 3W,

DATED AND POSTED on the ground this 2nd day of Sept, 2014. G+SR B+M.

LOCATOR (s) Robert Wial (agent)

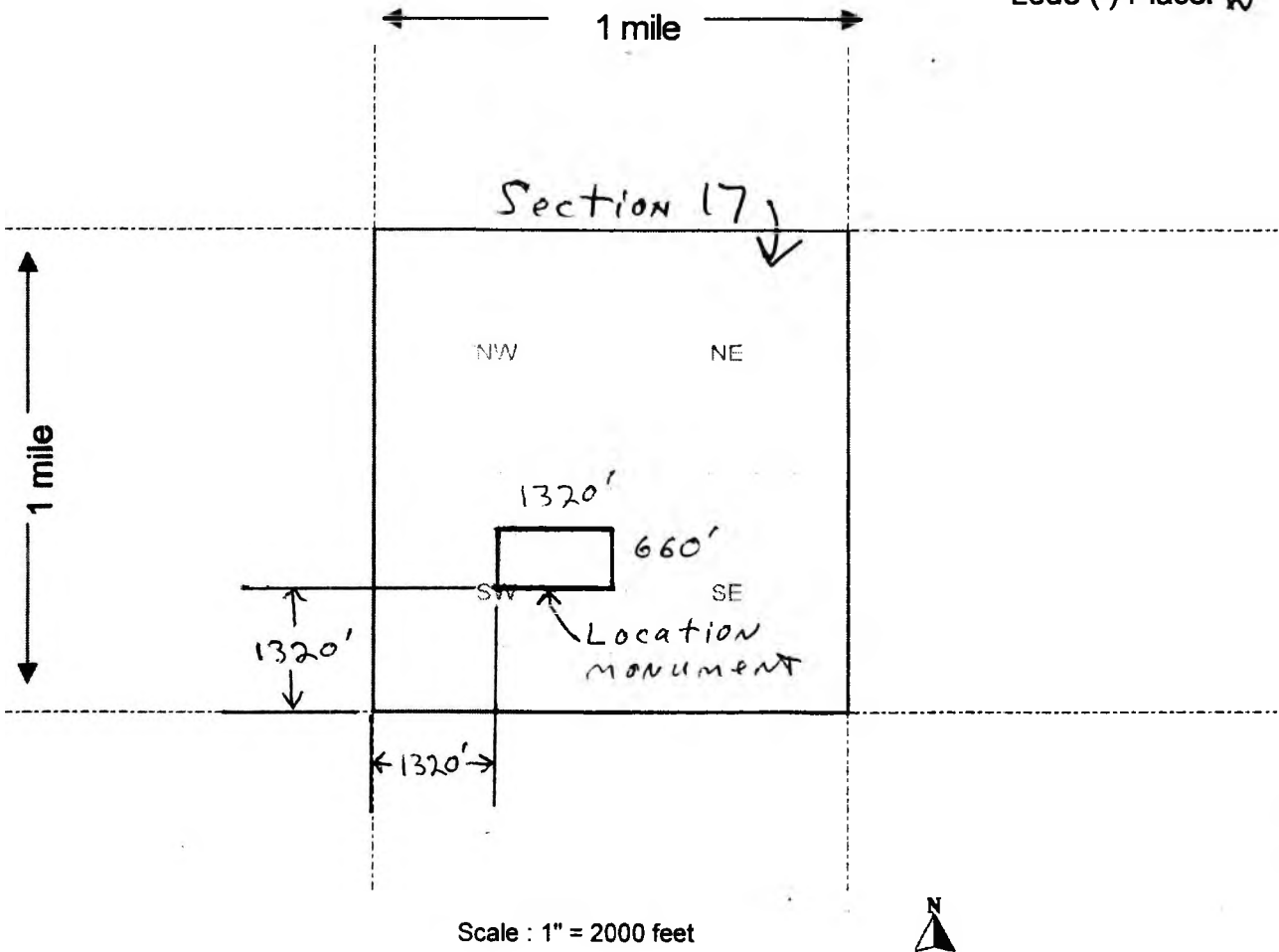
Form MCF102  
Revised July 2005

AMC429719



**MINING CLAIM MAP**

Lode ( ) Placer



The above map depicts the Cocotillo 1-4 mining claim, which is located in Section (s) 17, Township 7N, Range 3W, Gila and Salt River Base and Meridian, Maricopa County, Arizona.

2. The type of corner and location monuments used are as follows: Capped PVC pipe over steel posts

3. The bearings and distances in degrees and feet between claim corners are as depicted on the map.

AMC429719

When recorded mail to:

Roadrunner Prospectors' Club, Inc.  
PO Box 56804  
Phoenix, AZ 85079

OFFICIAL RECORDS OF  
MARICOPA COUNTY RECORDER  
HELEN PURCELL  
2014-0584278 09/03/14 03:19 PM  
PAPER RECORDING

0691856-2-20-17  
Hoyp

[ ] Check here if this is a change of address

Telephone: (602) 274-2521  
Email: rpc-office@roadrunnergold.com

**LOCATION NOTICE FOR PLACER MINING CLAIM**

NOTICE IS HEREBY GIVEN that the Ocotillo 2-1

\_\_\_\_\_ placer mining claim has been located by

Roadrunner Prospectors' Club, Inc. whose current mailing

address is: PO Box 56804

Phoenix, AZ 85079

RECEIVED  
BLM RECORDS SERVICE  
2014 NOV -6 P 3:35  
PHOENIX, ARIZONA  
BLM  
Date  
Stamp

The general course of this claim is North to South and it is situated in

Maricopa County, Arizona.

This claim is 1320 feet in length and 660 feet in width. This claim runs from the location monument on which this location notice is posted approximately 660 feet in a North direction to the North end line and 660 feet in a South direction to the South end line.

This claim is marked by four monuments, one at each corner of the claim.

The location monument on which this notice is posted is situated within Section 18, Township 7N, Range 3W, Gila Salt River Base and Meridian, Arizona. This claim encompasses

portions of the following legal subdivision(s) if located by legal subdivision or the following quarter section (s),

section (s), Township (s) and Range(s) W 1/2, SE 1/4, SE 1/4, Section 18,

Township 7N, Range 3W, Gila Salt River Base and Meridian, Arizona.

The locality of this claim with reference to some natural object or permanent monument and additional information (if any) concerning its locality are as follows: The SE corner of the claim is 660 feet west of the SE corner of Section 18, Township 7N, Range 3W, G+SRB+M.

DATED AND POSTED on the ground this 2nd day of Sept., 2014.

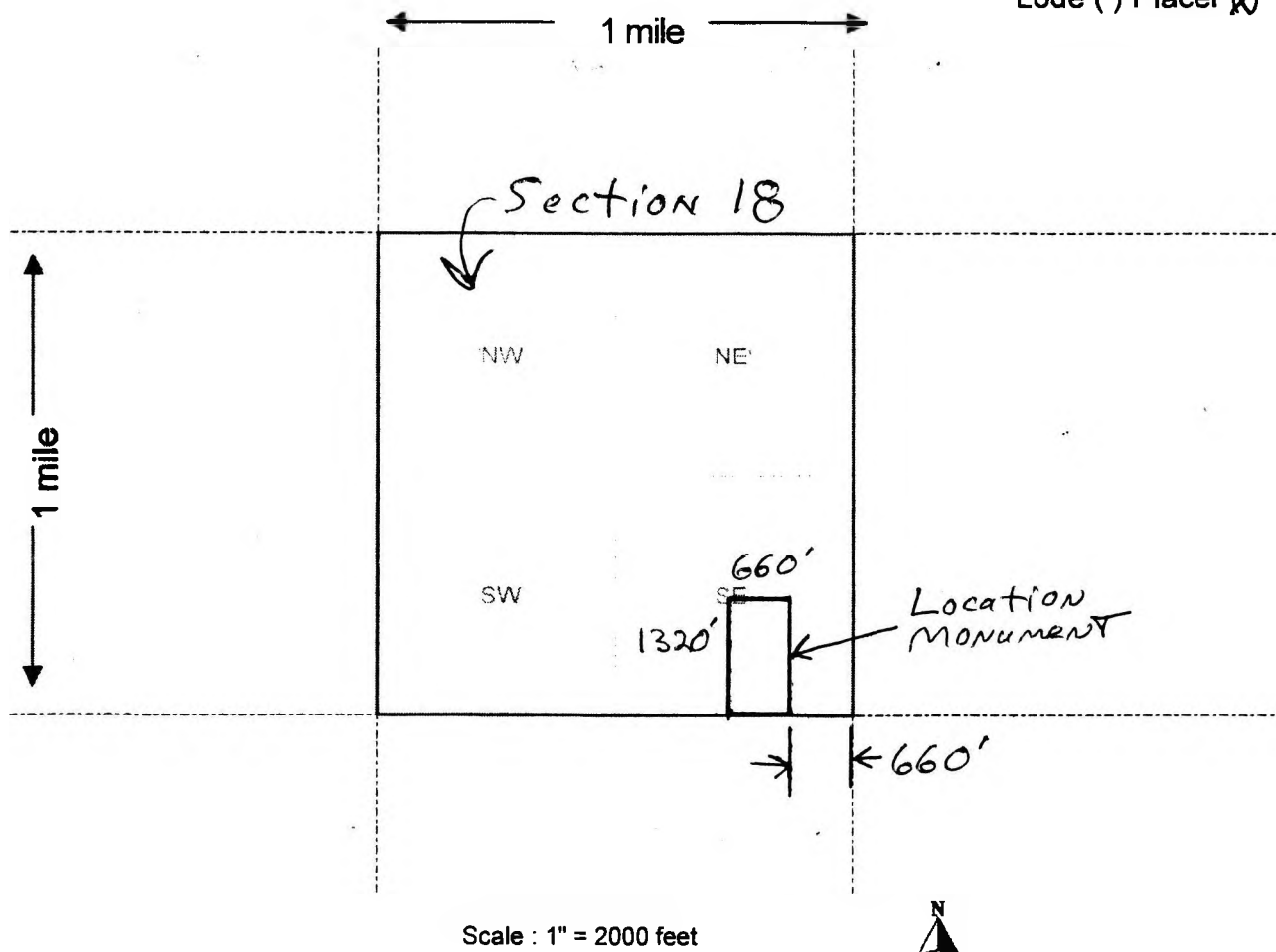
LOCATOR (s) Robert Wilson (Agent)

Form MCF102  
Revised July 2005

AMC429720

MINING CLAIM MAP

Lode ( ) Placer



The above map depicts the Ocotillo 2-1 mining claim, which is located in Section (s) 18, Township 7N, Range 3W, Gila and Salt River Base and Meridian, Maricopa County, Arizona.

2. The type of corner and location monuments used are as follows: Capped PVC pipe over steel posts

3. The bearings and distances in degrees and feet between claim corners are as depicted on the map.

AN 0429120

When recorded mail to:

Roadrunner Prospectors' Club, Inc.  
PO Box 56804  
Phoenix, AZ 85079


0691856-2-20-18  
Hoyp

[ ] Check here if this is a change of address

Telephone: (602) 274-2521  
Email: rrpc-office@roadrunnergold.com

**LOCATION NOTICE FOR PLACER MINING CLAIM**

NOTICE IS HEREBY GIVEN that the Ocotillo 2-2  
\_\_\_\_\_ placer mining claim has been located by  
Roadrunner Prospectors' Club, Inc. whose current mailing  
address is: PO Box 56804  
Phoenix, AZ 85079



The general course of this claim is east to west and it is situated in  
Maricopa County, Arizona.

This claim is 1320 feet in length and 660 feet in width. This claim runs from the  
location monument on which this location notice is posted approximately 1320 feet in a east  
direction to the east end line and 0 feet in a west direction to the west end line.

This claim is marked by four monuments, one at each corner of the claim.

The location monument on which this notice is posted is situated within Sections 17, 18, Township  
7 N, Range 3 W, Gila Salt River Base and Meridian, Arizona. This claim encompasses  
portions of the following legal subdivision(s) if located by legal subdivision or the following quarter section (s),  
section (s), Township (s) and Range(s) NW 1/4, SW 1/4, SW 1/4, Sec 17 and NE 1/4,  
SE 1/4, SE 1/4, Sec 18, T7N, R3W, Gila Salt River Base and Meridian, Arizona.

The locality of this claim with reference to some natural object or permanent monument and additional  
information (if any) concerning its locality are as follows: The SW corner of the  
claim is 660 feet west and 660 feet north of the  
SE corner of Section 18, Township 7N, Range 3W,

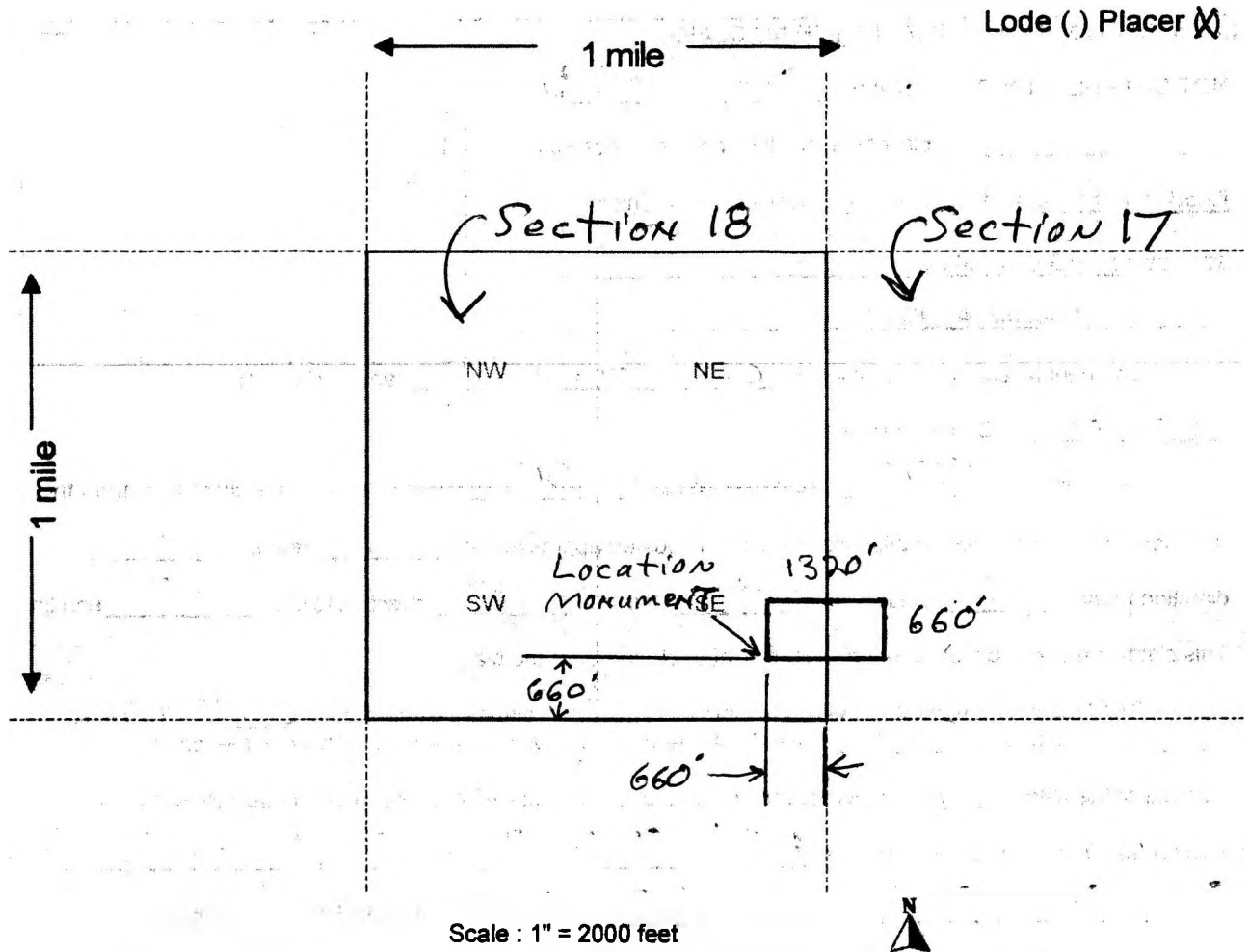
DATED AND POSTED on the ground this 2nd day of Sept, 2014. G+SR B+M.

LOCATOR (s) Robert Wiggins (agent)

Form MCF102  
Revised July 2005

AMC4297211

**MINING CLAIM MAP**



The above map depicts the Ocotillo 2-2 mining claim, which is located in Section (s) 17, 18, Township 7N, Range 3W, Gila and Salt River Base and Meridian, Maricopa County, Arizona.

2. The type of corner and location monuments used are as follows: Capped PVC pipe over steel posts

3. The bearings and distances in degrees and feet between claim corners are as depicted on the map.

AM0429721

When recorded mail to:

Roadrunner Prospectors' Club, Inc.  
PO Box 56804  
Phoenix, AZ 85079

OFFICIAL RECORDS OF  
MARICOPA COUNTY RECORDER  
HELEN PURCELL  
2014-0584280 09/03/14 03:19 PM  
PAPER RECORDING

0691856-2-20-19  
Hoyp

[ ] Check here if this is a change of address

Telephone: (602) 274-2521  
Email: rrpc-office@roadrunnergold.com

**LOCATION NOTICE FOR PLACER MINING CLAIM**

NOTICE IS HEREBY GIVEN that the Ocotillo 2-3  
\_\_\_\_\_ placer mining claim has been located by  
Roadrunner Prospectors' Club, Inc. whose current mailing  
address is: PO Box 56804  
Phoenix, AZ 85079

RECEIVED  
MARICOPA COUNTY RECORDER  
NOV - 6 P 3:36  
PHOENIX, ARIZONA  
BLM  
Date  
Stamp

The general course of this claim is east to west and it is situated in

Maricopa County, Arizona.

This claim is 1320 feet in length and 660 feet in width. This claim runs from the  
location monument on which this location notice is posted approximately 1320 feet in a west  
direction to the west end line and 0 feet in a east direction to the east end line.

This claim is marked by four monuments, one at each corner of the claim.

The location monument on which this notice is posted is situated within Section 17, Township  
7N Range 3W, Gila Salt River Base and Meridian, Arizona. This claim encompasses

portions of the following legal subdivision(s) if located by legal subdivision or the following quarter section (s),

section (s), Township (s) and Range(s) S 1/2, NW 1/4, SW 1/4, Section 17,

Township 7N, Range 3W, Gila Salt River Base and Meridian, Arizona.

The locality of this claim with reference to some natural object or permanent monument and additional

information (if any) concerning its locality are as follows: The SW corner of the  
claim is 1320 feet north of the SW corner of  
Section 17, Township 7N, Range 3W, G+SR B+M.

DATED AND POSTED on the ground this 2nd day of Sept, 2014.

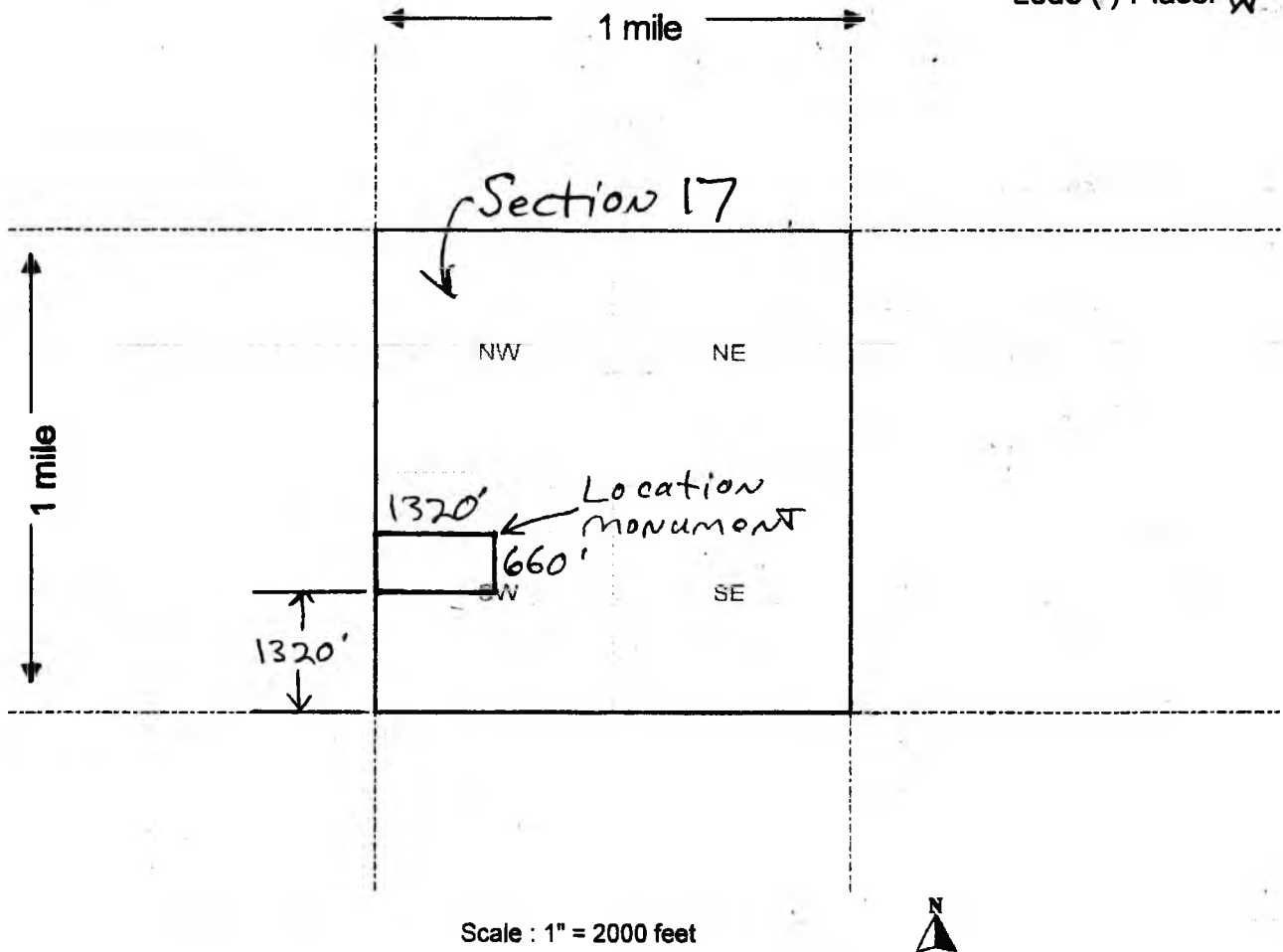
LOCATOR (s) Robert Wigg (agent)

AMC429722

Form MCF102  
Revised July 2005

MINING CLAIM MAP

Lode ( ) Placer



AMC429122

The above map depicts the Ocotillo 2-3 mining claim, which is located in Section (s) 17, Township 7N, Range 3W, Gila and Salt River Base and Meridian, Maricopa County, Arizona.

2. The type of corner and location monuments used are as follows: Capped PVC pipe over steel posts

3. The bearings and distances in degrees and feet between claim corners are as depicted on the map.

When recorded mail to:

Roadrunner Prospectors' Club, Inc.  
PO Box 56804  
Phoenix, AZ 85079

0691856-2-20-20  
Hoyp

[ ] Check here if this is a change of address

Telephone: (602) 274-2521  
Email: rrpc-office@roadrunnergold.com

**LOCATION NOTICE FOR PLACER MINING CLAIM**

NOTICE IS HEREBY GIVEN that the Ocotillo 24  
\_\_\_\_\_ placer mining claim has been located by  
Roadrunner Prospectors' Club, Inc. whose current mailing  
address is: PO Box 56804  
Phoenix, AZ 85079

BLM  
Date  
Stamp  
2014 NOV - 6 P 3:36  
PHOENIX, ARIZONA

The general course of this claim is east to west and it is situated in  
Maricopa County, Arizona.

This claim is 1320 feet in length and 660 feet in width. This claim runs from the  
location monument on which this location notice is posted approximately 1320 feet in a west  
direction to the west end line and 0 feet in a east direction to the east end line.  
This claim is marked by four monuments, one at each corner of the claim.

The location monument on which this notice is posted is situated within Section 17, Township  
7N, Range 3W, Gila Salt River Base and Meridian, Arizona. This claim encompasses  
portions of the following legal subdivision(s) if located by legal subdivision or the following quarter section (s),  
section (s), Township (s) and Range(s) N 1/2, NW 1/4, SW 1/4, Section 17.  
Township 7N, Range 3W, Gila Salt River Base and Meridian, Arizona.

The locality of this claim with reference to some natural object or permanent monument and additional  
information (if any) concerning its locality are as follows: The SW corner of the  
claim is 1980 feet north of the SW corner of  
Section 17, Township 7N, Range 3W, G+SR B+M.

DATED AND POSTED on the ground this 2nd day of Sept, 2014.

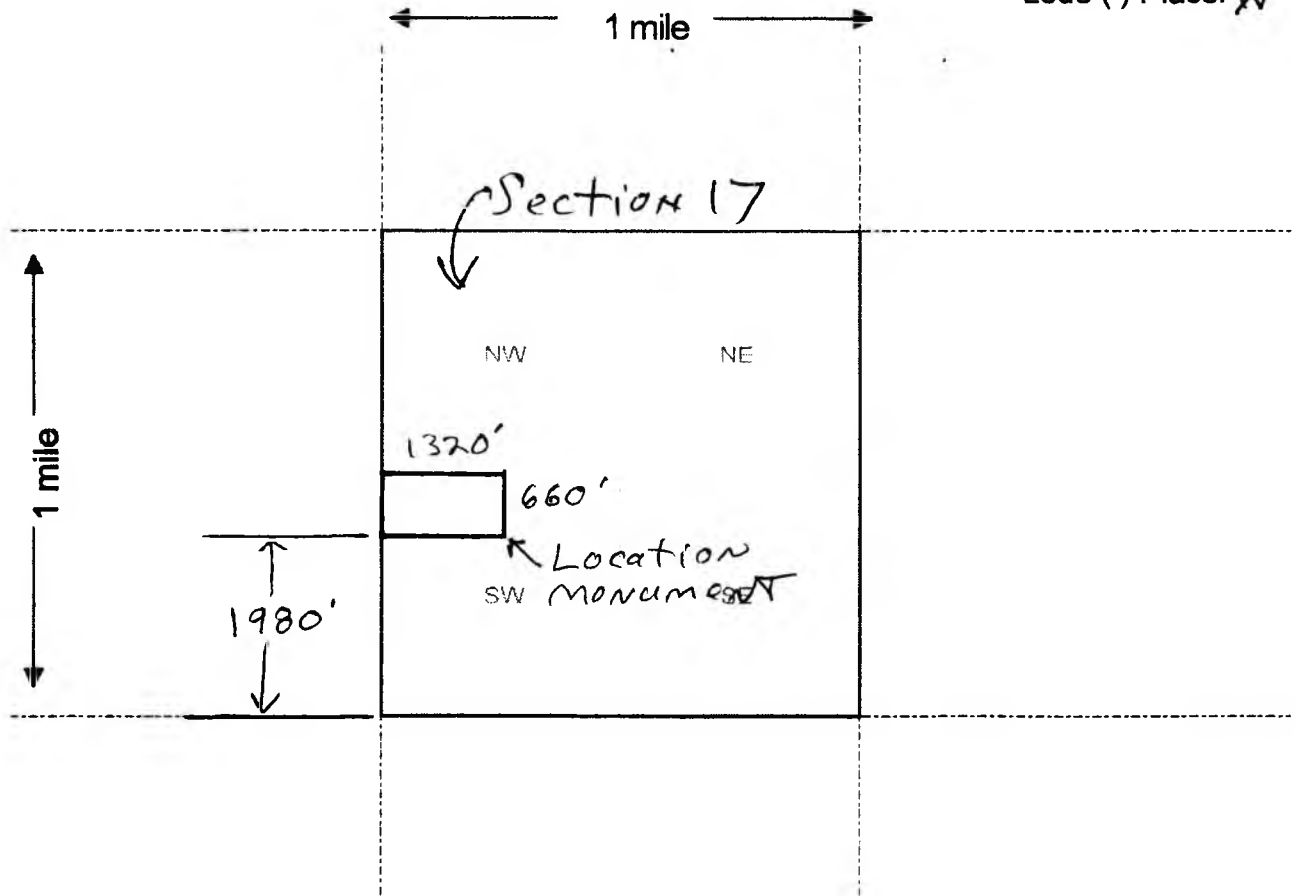
LOCATOR (s) Robert W. [Signature] (agent)

AMC429723



MINING CLAIM MAP

Lode ( ) Placer



Scale : 1" = 2000 feet



The above map depicts the Ocotillo 2-4 mining claim, which is located in Section (s) 17, Township 7N, Range 3W, Gila and Salt River Base and Meridian, Maricopa County, Arizona.

2. The type of corner and location monuments used are as follows: Capped PVC pipe over steel posts

3. The bearings and distances in degrees and feet between claim corners are as depicted on the map.

AMC429723

When recorded mail to:

Roadrunner Prospectors' Club, Inc.  
PO Box 56804  
Phoenix, AZ 85079

0691856-2-20-1  
Hoyp

[ ] Check here if this is a change of address

Telephone: (602) 274-2521  
Email: rpc-office@roadrunnergold.com

**LOCATION NOTICE FOR PLACER MINING CLAIM**

NOTICE IS HEREBY GIVEN that the Randy B 1  
\_\_\_\_\_ placer mining claim has been located by  
Roadrunner Prospectors' Club, Inc. whose current mailing  
address is: PO Box 56804  
Phoenix, AZ 85079

RECEIVED  
BLM  
Date  
Stamp  
PHOENIX, ARIZONA  
2014 NOV -6 P 3:34

The general course of this claim is North to south and it is situated in  
Maricopa County, Arizona.

This claim is 1320 feet in length and 660 feet in width. This claim runs from the  
location monument on which this location notice is posted approximately 0 feet in a south  
direction to the south end line and 1320 feet in a north direction to the north end line.

This claim is marked by four monuments, one at each corner of the claim.

The location monument on which this notice is posted is situated within Section 30, Township  
7 N, Range 3 W, Gila Salt River Base and Meridian, Arizona. This claim encompasses  
portions of the following legal subdivision(s) if located by legal subdivision or the following quarter section (s),  
section (s), Township (s) and Range(s) W 1/2, SW 1/4, NE 1/4, Section 30,  
Township 7N, Range 3 W, Gila Salt River Base and Meridian, Arizona.

The locality of this claim with reference to some natural object or permanent monument and additional  
information (if any) concerning its locality are as follows: The SE corner of the  
claim is 2640 feet north and 1980 feet west from  
the SE corner of Section 30, Township 7N, Range 3W,

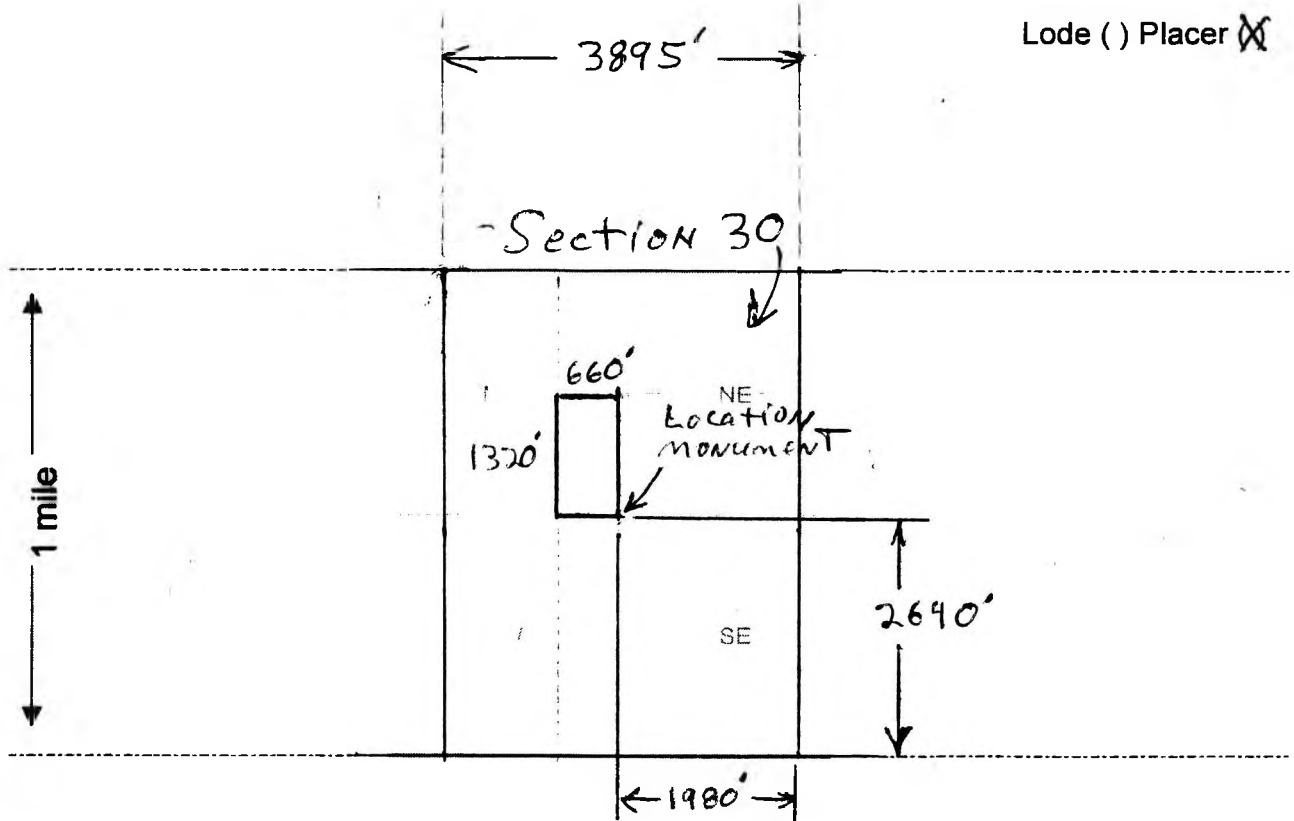
DATED AND POSTED on the ground this 2nd day of Sept, 2014. G+SR+B+m.

LOCATOR (s) Robert M. [unclear] (agent)

AMC1429724

MINING CLAIM MAP

Lode ( ) Placer



Scale : 1" = 2000 feet



The above map depicts the Randy B 1 mining claim, which is located in Section (s) 30, Township 7N, Range 3W, Gila and Salt River Base and Meridian, Maricopa County, Arizona.

2. The type of corner and location monuments used are as follows: Capped PVC pipe over steel posts

3. The bearings and distances in degrees and feet between claim corners are as depicted on the map.

Form MCF100a  
Revised July 2005

AMC429724

When recorded mail to:

Roadrunner Prospectors' Club, Inc.  
PO Box 56804  
Phoenix, AZ 85079

0691856-2-20-2  
Hoyp

[ ] Check here if this is a change of address

Telephone: (602) 274-2521  
Email: rrpc-office@roadrunnergold.com

**LOCATION NOTICE FOR PLACER MINING CLAIM**

NOTICE IS HEREBY GIVEN that the Randy B 2  
\_\_\_\_\_ placer mining claim has been located by  
Roadrunner Prospectors' Club, Inc. whose current mailing  
address is: PO Box 56804  
Phoenix, AZ 85079

RECEIVED  
2014 NOV - 6 P 3:34  
PHOENIX, ARIZONA  
BLM  
Date  
Stamp

The general course of this claim is north to south and it is situated in  
Maricopa County, Arizona.

This claim is 1320 feet in length and 660 feet in width. This claim runs from the  
location monument on which this location notice is posted approximately 1320 feet in a North  
direction to the North end line and 0 feet in a South direction to the South end line.

This claim is marked by four monuments, one at each corner of the claim.

The location monument on which this notice is posted is situated within Section 30, Township  
7 N, Range 3 W, Gila Salt River Base and Meridian, Arizona. This claim encompasses  
portions of the following legal subdivision(s) if located by legal subdivision or the following quarter section (s),  
section (s), Township (s) and Range(s) E 1/2, SW 1/4, NE 1/4, Section 30,  
Township 7 N, Range 3 W, Gila Salt River Base and Meridian, Arizona.

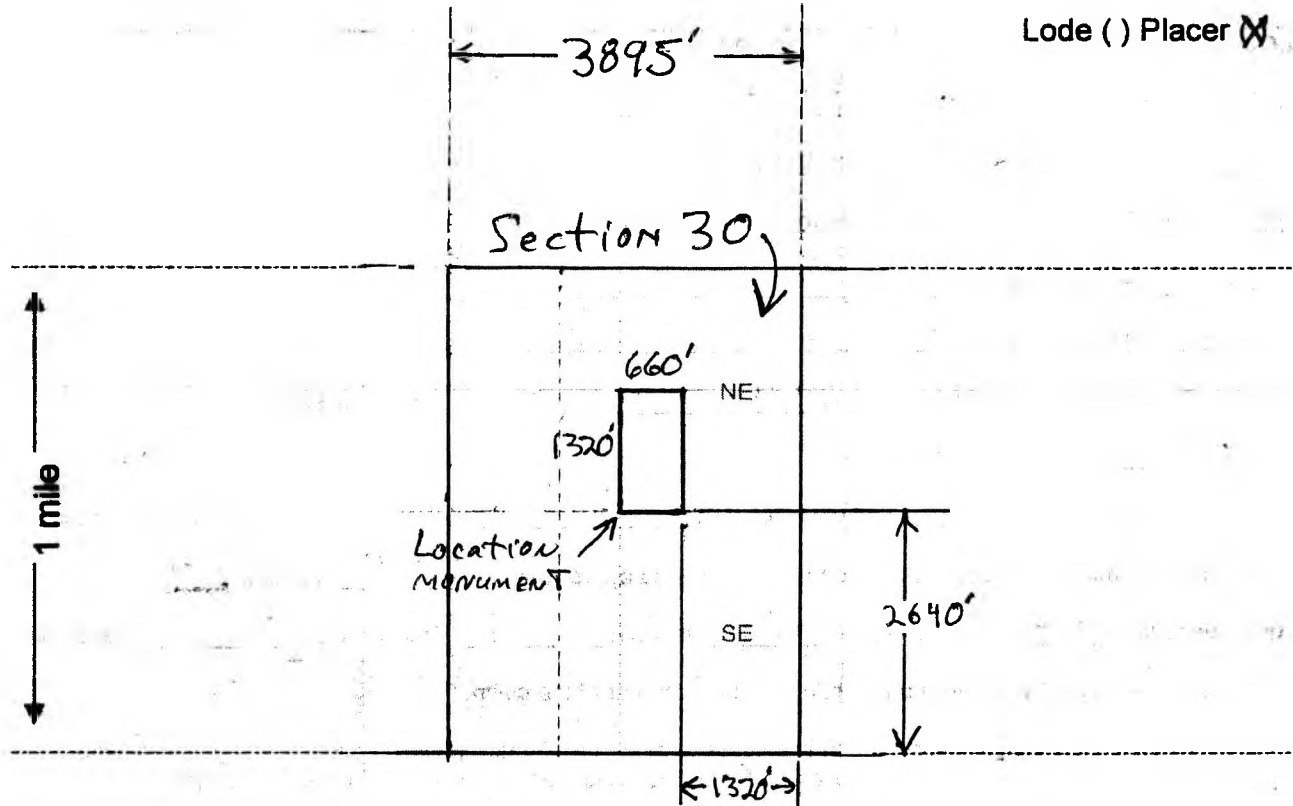
The locality of this claim with reference to some natural object or permanent monument and additional  
information (if any) concerning its locality are as follows: The SE corner of the  
claim is 2640 feet north and 1320 feet west from  
the SE corner of Section 30, Township 7N, Range 3W,

DATED AND POSTED on the ground this 2nd day of Sept, 2014. G+SRB+M.  
LOCATOR (s) Robert Wiji (agent)

AMC 429725

MINING CLAIM MAP

Lode ( ) Placer



Scale : 1" = 2000 feet



The above map depicts the Randy B 2 mining claim, which is located in Section (s) 30, Township 7N, Range 3W, Gila and Salt River Base and Meridian, Maricopa County, Arizona.

2. The type of corner and location monuments used are as follows: Capped PVC pipe over steel posts

3. The bearings and distances in degrees and feet between claim corners are as depicted on the map.

AMC429125

When recorded mail to:

Roadrunner Prospectors' Club, Inc.  
PO Box 56804  
Phoenix, AZ 85079


0691856-2-20-3  
Hoyp

[ ] Check here if this is a change of address

Telephone: (602) 274-2521  
Email: rrpc-office@roadrunnergold.com

**LOCATION NOTICE FOR PLACER MINING CLAIM**

NOTICE IS HEREBY GIVEN that the Randy B 3  
\_\_\_\_\_ placer mining claim has been located by  
Roadrunner Prospectors' Club, Inc. whose current mailing  
address is: PO Box 56804  
Phoenix, AZ 85079



The general course of this claim is North to south and it is situated in  
Maricopa County, Arizona.

This claim is 1320 feet in length and 660 feet in width. This claim runs from the  
location monument on which this location notice is posted approximately 1320 feet in a south  
direction to the south end line and 0 feet in a north direction to the north end line.

This claim is marked by four monuments, one at each corner of the claim.

The location monument on which this notice is posted is situated within Section 30, Township  
7N, Range 3W, Gila Salt River Base and Meridian, Arizona. This claim encompasses  
portions of the following legal subdivision(s) if located by legal subdivision or the following quarter section (s),  
section (s), Township (s) and Range(s) W 1/2, NW 1/4, SE 1/4, Section 30,  
Township 7N, Range 3W, Gila Salt River Base and Meridian, Arizona.

The locality of this claim with reference to some natural object or permanent monument and additional  
information (if any) concerning its locality are as follows: The SE corner of the  
claim is 1320 feet north and 1980 feet west from  
the SE corner of Section 30, Township 7N, Range 3W,

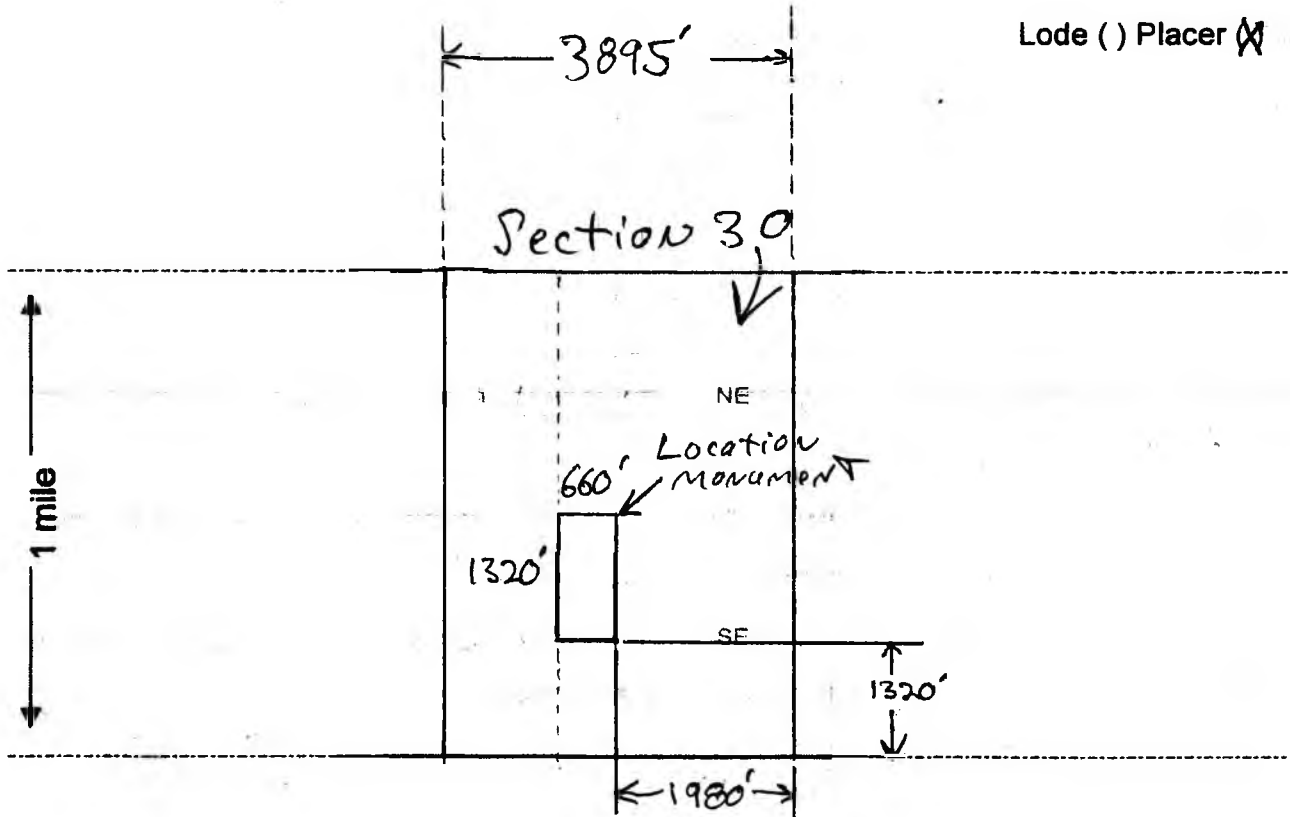
DATED AND POSTED on the ground this 2nd day of Sept, 2014. G+SR B&M.

LOCATOR (s) Robert Wignall (agent)

AMC429726

**MINING CLAIM MAP**

Lode ( ) Placer



Scale : 1" = 2000 feet



The above map depicts the Randy B 3 mining claim, which is located in Section (s) 30, Township 7N, Range 3W, Gila and Salt River Base and Meridian, Maricopa County, Arizona.

2. The type of corner and location monuments used are as follows: Capped PVC pipe over steel posts.

3. The bearings and distances in degrees and feet between claim corners are as depicted on the map.

Form MCF100a  
Revised July 2005

AMC429726

When recorded mail to:

Roadrunner Prospectors' Club, Inc.  
PO Box 56804  
Phoenix, AZ 85079

0691856-2-20-4  
Hoyp

[ ] Check here if this is a change of address

Telephone: (602) 274-2521  
Email: rrpc-office@roadrunnergold.com

**LOCATION NOTICE FOR PLACER MINING CLAIM**

NOTICE IS HEREBY GIVEN that the Randy B 4  
\_\_\_\_\_ placer mining claim has been located by  
Roadrunner Prospectors' Club, Inc. whose current mailing  
address is: PO Box 56804  
Phoenix, AZ 85079

BLM  
Date  
Stamp

RECEIVED  
24 NOV - 6 P 3:35  
PHOENIX, ARIZONA

The general course of this claim is north to south and it is situated in

Maricopa County, Arizona.

This claim is 1320 feet in length and 660 feet in width. This claim runs from the  
location monument on which this location notice is posted approximately 1320 feet in a south  
direction to the South end line and 0 feet in a north direction to the north end line.

This claim is marked by four monuments, one at each corner of the claim.

The location monument on which this notice is posted is situated within Section 30, Township  
7N, Range 3W, Gila Salt River Base and Meridian, Arizona. This claim encompasses

portions of the following legal subdivision(s) if located by legal subdivision or the following quarter section (s),

section (s), Township (s) and Range(s) E 1/2, NW 1/4, SE 1/4, Section 30,

Township 7N, Range 3W, Gila Salt River Base and Meridian, Arizona.

The locality of this claim with reference to some natural object or permanent monument and additional

information (if any) concerning its locality are as follows: The SE corner of the  
claim is 1320 feet north and 1320 feet west from  
the SE corner of Section 30, Township 7N, Range 3W,

DATED AND POSTED on the ground this 2nd day of Sept, 2014. G+SR B+M,

LOCATOR (s) Robert Wild (agent)

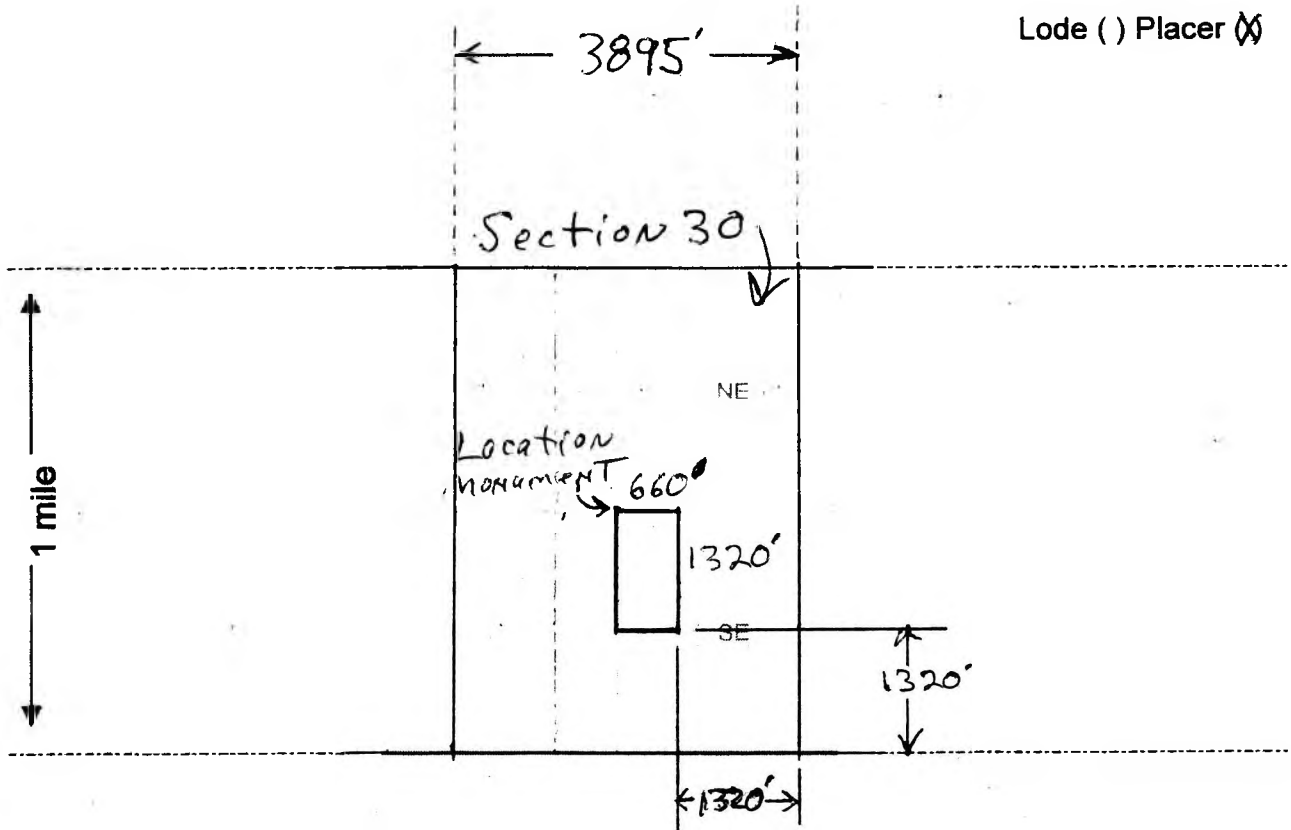
Form MCF102  
Revised July 2005

AMC429727



**MINING CLAIM MAP**

Lode ( ) Placer (X)



AMC429727

The above map depicts the Randy B 4 mining claim, which is located in Section (s) 30, Township 7N, Range 3W, Gila and Salt River Base and Meridian, Maricopa County, Arizona.

2. The type of corner and location monuments used are as follows: Capped PVC pipe over steel posts

3. The bearings and distances in degrees and feet between claim corners are as depicted on the map.



When recorded mail to:

Roadrunner Prospectors' Club, Inc.  
PO Box 56804  
Phoenix, AZ 85079

[ ] Check here if this is a change of address

Telephone: (602) 274-2521  
Email: rrpc-office@roadrunnergold.com

**LOCATION NOTICE FOR PLACER MINING CLAIM**

NOTICE IS HEREBY GIVEN that the RR-Humbug  
1-1 placer mining claim has been located by

Roadrunner Prospectors' Club, Inc. whose current mailing

address is: PO Box 56804

Phoenix, AZ 85079

RECEIVED  
BLM  
Date  
Stamp  
2014 NOV - 6 P 3: 32  
PHOENIX, ARIZONA

The general course of this claim is North to south and it is situated in  
Yavapai County, Arizona.

This claim is 1320 feet in length and 660 feet in width. This claim runs from the  
location monument on which this location notice is posted approximately 1320 feet in a north  
direction to the north end line and 0 feet in a south direction to the south end line.

This claim is marked by four monuments, one at each corner of the claim.

The location monument on which this notice is posted is situated within Section 31, Township  
8N, Range 1E, Gila Salt River Base and Meridian, Arizona. This claim encompasses

portions of the following legal subdivision(s) if located by legal subdivision or the following quarter section (s),  
section (s), Township (s) and Range(s) E 1/2, W 1/2 and W 1/4, E 1/2, NW 1/4, SE 1/4,  
Section 31, Township 8N, Range 1E. Gila Salt River Base and Meridian, Arizona.

The locality of this claim with reference to some natural object or permanent monument and additional  
information (if any) concerning its locality are as follows: The SE corner of the

claim is 1650 feet west and 1320 feet north of the  
SE corner of Section 31, Township 8N, Range 1E,

DATED AND POSTED on the ground this 2nd day of Sept, 2014. G+S R B+M.

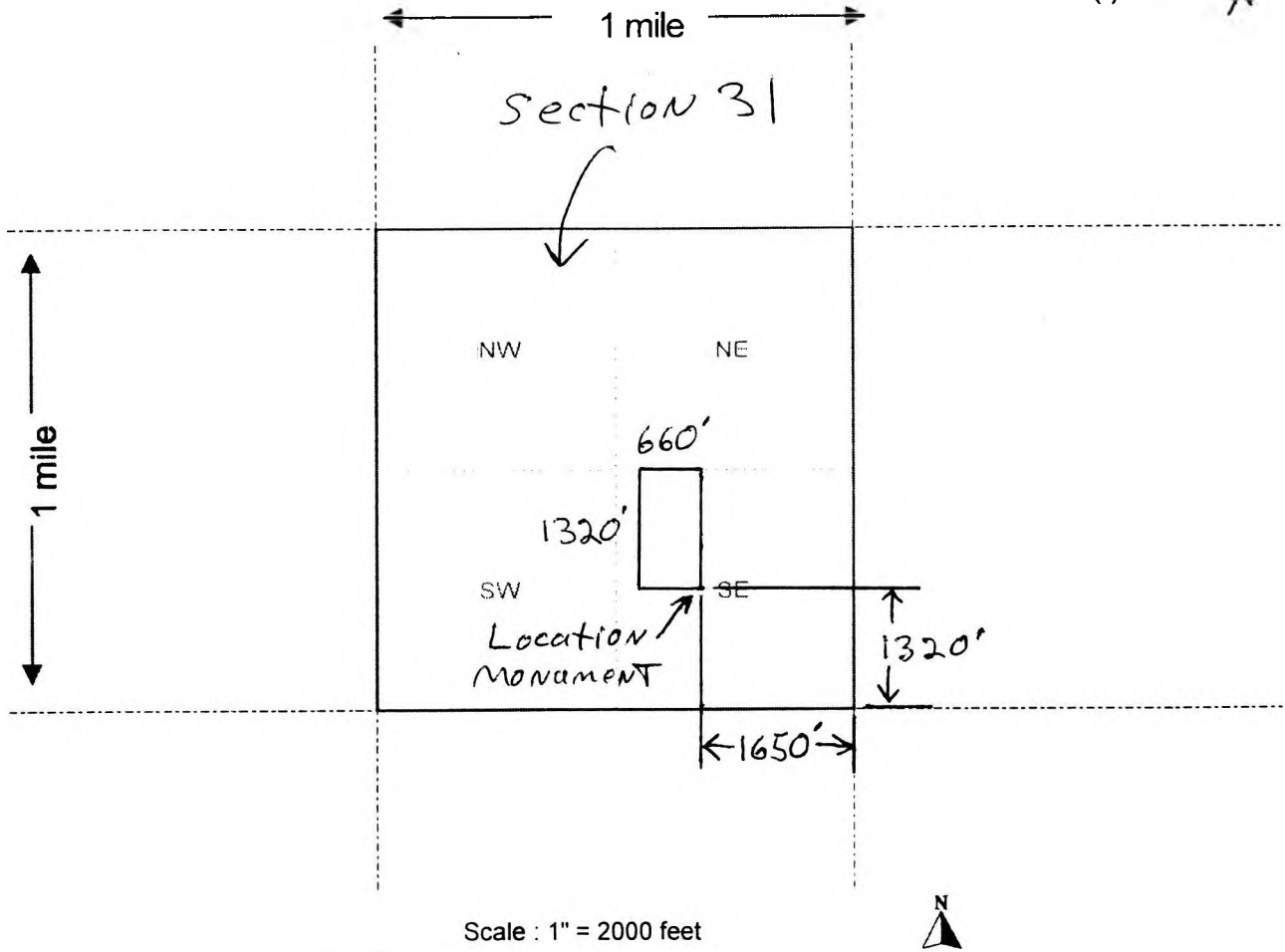
LOCATOR (s) Robert W. W. (agent)

Form MCF102  
Revised July 2005

AMC429728

**MINING CLAIM MAP**

Lode ( ) Placer (X)



The above map depicts the RR-Humbag 1-1 mining claim, which is located in Section (s) 31, Township 8N, Range 1E, Gila and Salt River Base and Meridian, Yavapai County, Arizona.

- The type of corner and location monuments used are as follows: Capped PVC pipe over steel posts
- The bearings and distances in degrees and feet between claim corners are as depicted on the map.

Form MCF100a  
Revised July 2005

RECORDERS MEMO: LEGIBILITY  
QUESTIONABLE FOR GOOD REPRODUCTION

AMC429128



When recorded mail to:

Roadrunner Prospectors' Club, Inc.  
PO Box 56804  
Phoenix, AZ 85079

[ ] Check here if this is a change of address

Telephone: (602) 274-2521  
Email: rrpc-office@roadrunnergold.com

**LOCATION NOTICE FOR PLACER MINING CLAIM**

NOTICE IS HEREBY GIVEN that the RR-Humbug  
1-2 placer mining claim has been located by

Roadrunner Prospectors' Club, Inc. whose current mailing

address is: PO Box 56804

Phoenix, AZ 85079

RECEIVED  
2014 NOV - 6 P 3: 32  
PHOENIX, ARIZONA  
BLM  
Date  
Stamp

The general course of this claim is North to south and it is situated in

Yavapai County, Arizona.

This claim is 1320 feet in length and 660 feet in width. This claim runs from the location monument on which this location notice is posted approximately 1320 feet in a north direction to the north end line and 0 feet in a south direction to the south end line.

This claim is marked by four monuments, one at each corner of the claim.

The location monument on which this notice is posted is situated within Section 31, Township 8N, Range 1E, Gila Salt River Base and Meridian, Arizona. This claim encompasses

portions of the following legal subdivision(s) if located by legal subdivision or the following quarter section (s), section (s), Township (s) and Range(s) E 1/2, E 1/2, NW 1/4 and W 1/2, W 1/2, NE 1/4, SE 1/4, Section 31, Township 8N, Range 1E, Gila Salt River Base and Meridian, Arizona.

The locality of this claim with reference to some natural object or permanent monument and additional information (if any) concerning its locality are as follows: The SE corner of the claim is 990 feet west and 1320 feet north of the SE corner of Section 31, Township 8N, Range 1E,

DATED AND POSTED on the ground this 2nd day of Sept, 2014. G+SR B+M.

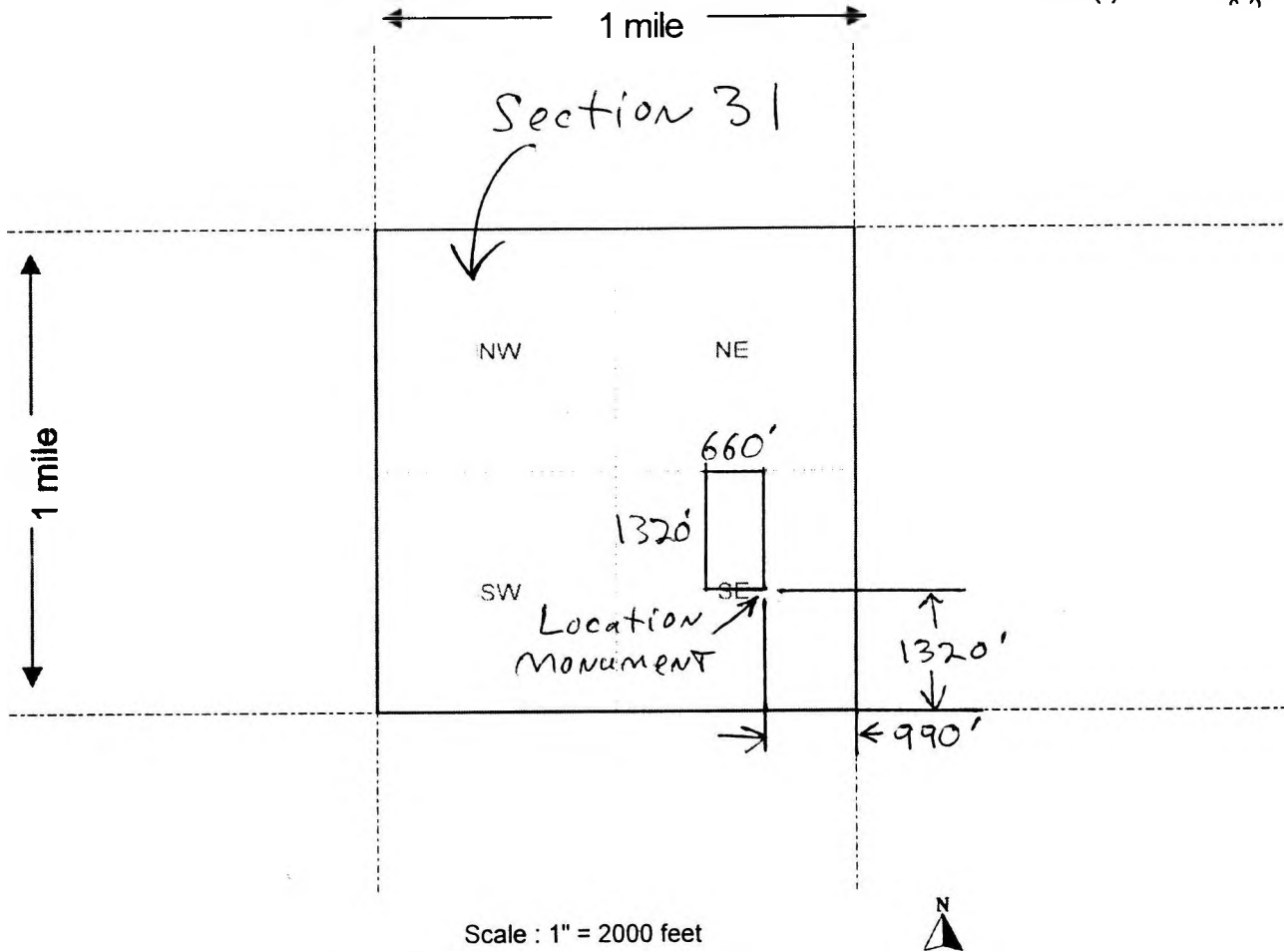
LOCATOR (s) Robert Miza (agent)

Form MCF102  
Revised July 2005

AMC429729

**MINING CLAIM MAP**

Lode ( ) Placer (X)



The above map depicts the RR-Humbig 1-2 mining claim, which is located in Section (s) 31, Township 8N, Range 1E, Gila and Salt River Base and Meridian, Yavapai County, Arizona.

2. The type of corner and location monuments used are as follows: Capped PVC pipe over steel posts
3. The bearings and distances in degrees and feet between claim corners are as depicted on the map.

Form MCF100a  
Revised July 2005

RECORDERS MEMO: LEGIBILITY  
QUESTIONABLE FOR GOOD REPRODUCTION

AMC429729



When recorded mail to:

Roadrunner Prospectors' Club, Inc.  
PO Box 56804  
Phoenix, AZ 85079

[ ] Check here if this is a change of address

Telephone: (602) 274-2521  
Email: rrpc-office@roadrunnergold.com

**LOCATION NOTICE FOR PLACER MINING CLAIM**

NOTICE IS HEREBY GIVEN that the RR-Humbug  
1-3 placer mining claim has been located by

Roadrunner Prospectors' Club, Inc. whose current mailing

address is: PO Box 56804

Phoenix, AZ 85079

RECEIVED  
2014 NOV - 6 P 3:32  
PHOENIX, ARIZONA  
BLM  
Date  
Stamp

The general course of this claim is North to south and it is situated in  
Yavapai County, Arizona.

This claim is 1320 feet in length and 660 feet in width. This claim runs from the  
location monument on which this location notice is posted approximately 1320 feet in a North  
direction to the North end line and 0 feet in a South direction to the South end line.

This claim is marked by four monuments, one at each corner of the claim.

The location monument on which this notice is posted is situated within Section 31, Township  
8N, Range 1E, Gila Salt River Base and Meridian, Arizona. This claim encompasses

portions of the following legal subdivision(s) if located by legal subdivision or the following quarter section (s),  
section (s), Township (s) and Range(s) E 1/2, W 1/2 and W 1/2, E 1/2, NE 1/4, SE 1/4,  
Section 31, Township 8N, Range 1E. Gila Salt River Base and Meridian, Arizona.

The locality of this claim with reference to some natural object or permanent monument and additional  
information (if any) concerning its locality are as follows: The SE corner of the  
claim is 330 feet west and 1320 feet north of the  
SE corner of Section 31, Township 8N, Range 1E,

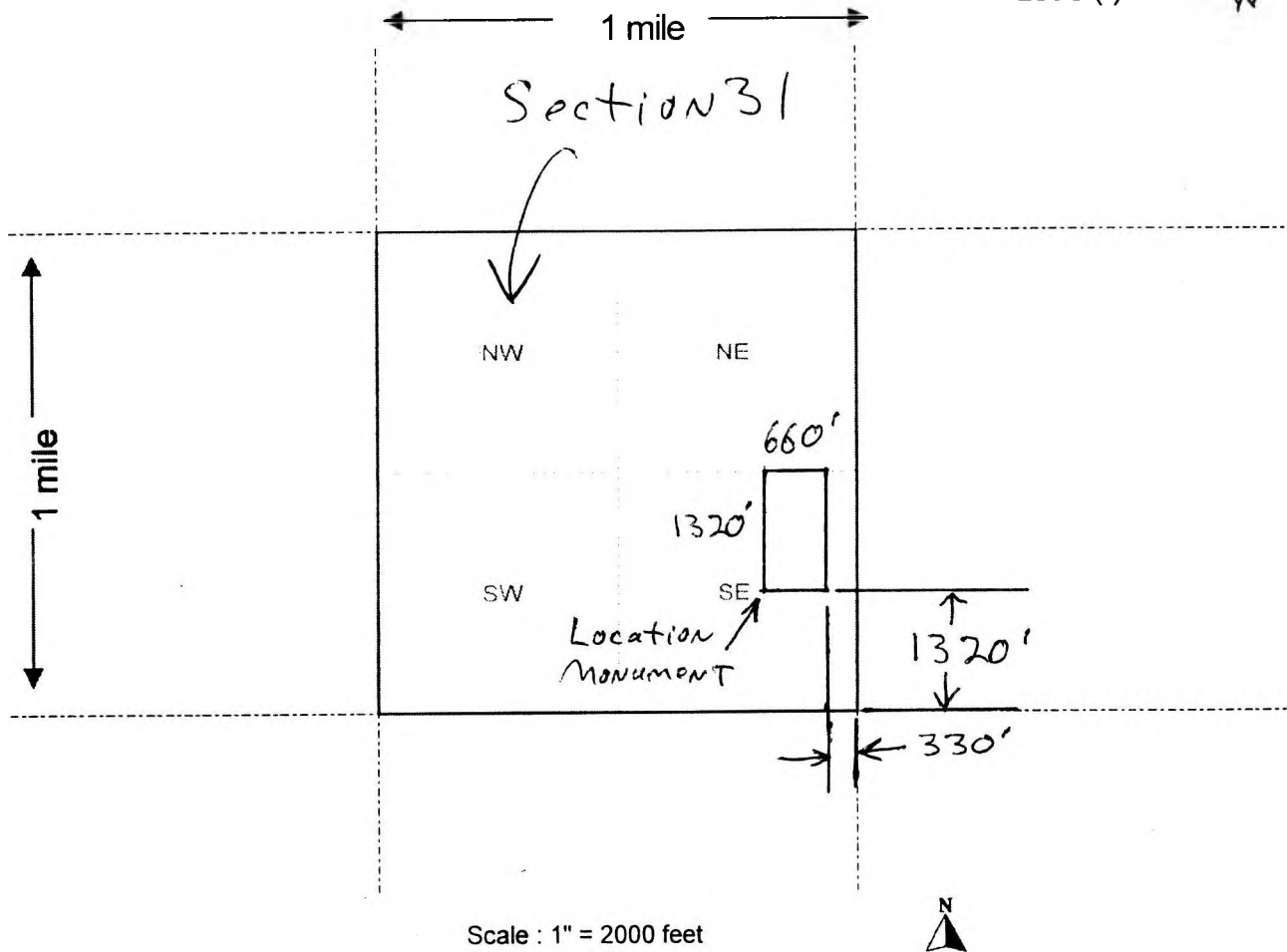
DATED AND POSTED on the ground this 2nd day of Sept, 2014 A+SR B+M.

LOCATOR (s) Robert Wign (Agent)

AMC429730

**MINING CLAIM MAP**

Lode ( ) Placer



The above map depicts the RR-Humbug 1-3 mining claim, which is located in Section (s) 31, Township 8N, Range 1E, Gila and Salt River Base and Meridian, Yavapai County, Arizona.

2. The type of corner and location monuments used are as follows: Capped PVC pipe over steel posts
3. The bearings and distances in degrees and feet between claim corners are as depicted on the map.

Form MCF100a  
Revised July 2005

RECORDERS MEMO: LEGIBILITY  
QUESTIONABLE FOR GOOD REPRODUCTION

AMC429730



When recorded mail to:

Roadrunner Prospectors' Club, Inc.  
PO Box 56804  
Phoenix, AZ 85079

[ ] Check here if this is a change of address

Telephone: (602) 274-2521  
Email: rrpc-office@roadrunnergold.com

**LOCATION NOTICE FOR PLACER MINING CLAIM**

NOTICE IS HEREBY GIVEN that the RR-Humburg  
1-4 placer mining claim has been located by

Roadrunner Prospectors' Club, Inc. whose current mailing  
address is: PO Box 56804  
Phoenix, AZ 85079

RECEIVED  
2014 NOV -6 P 3:32  
PHOENIX, ARIZONA  
BLM  
Date  
Stamp

The general course of this claim is North to south and it is situated in  
Yavapai County, Arizona.

This claim is 1320 feet in length and 660 feet in width. This claim runs from the  
location monument on which this location notice is posted approximately 1320 feet in a south  
direction to the south end line and 0 feet in a north direction to the north end line.

This claim is marked by four monuments, one at each corner of the claim.

The location monument on which this notice is posted is situated within Section 31, Township  
8N, Range 1E, Gila Salt River Base and Meridian, Arizona. This claim encompasses

portions of the following legal subdivision(s) if located by legal subdivision or the following quarter section (s),  
section (s), Township (s) and Range(s) E 1/2, W 1/2 and W 1/4, E 1/4, SW 1/4, SE 1/4,  
Section 31, Township 8N, Range 1E, Gila Salt River Base and Meridian, Arizona.

The locality of this claim with reference to some natural object or permanent monument and additional  
information (if any) concerning its locality are as follows: The SE corner of the  
claim is 1650 feet west of the SE corner of  
Section 31, Township 8N, Range 1E, G+SR B+M.

DATED AND POSTED on the ground this 2nd day of Sept, 2014.

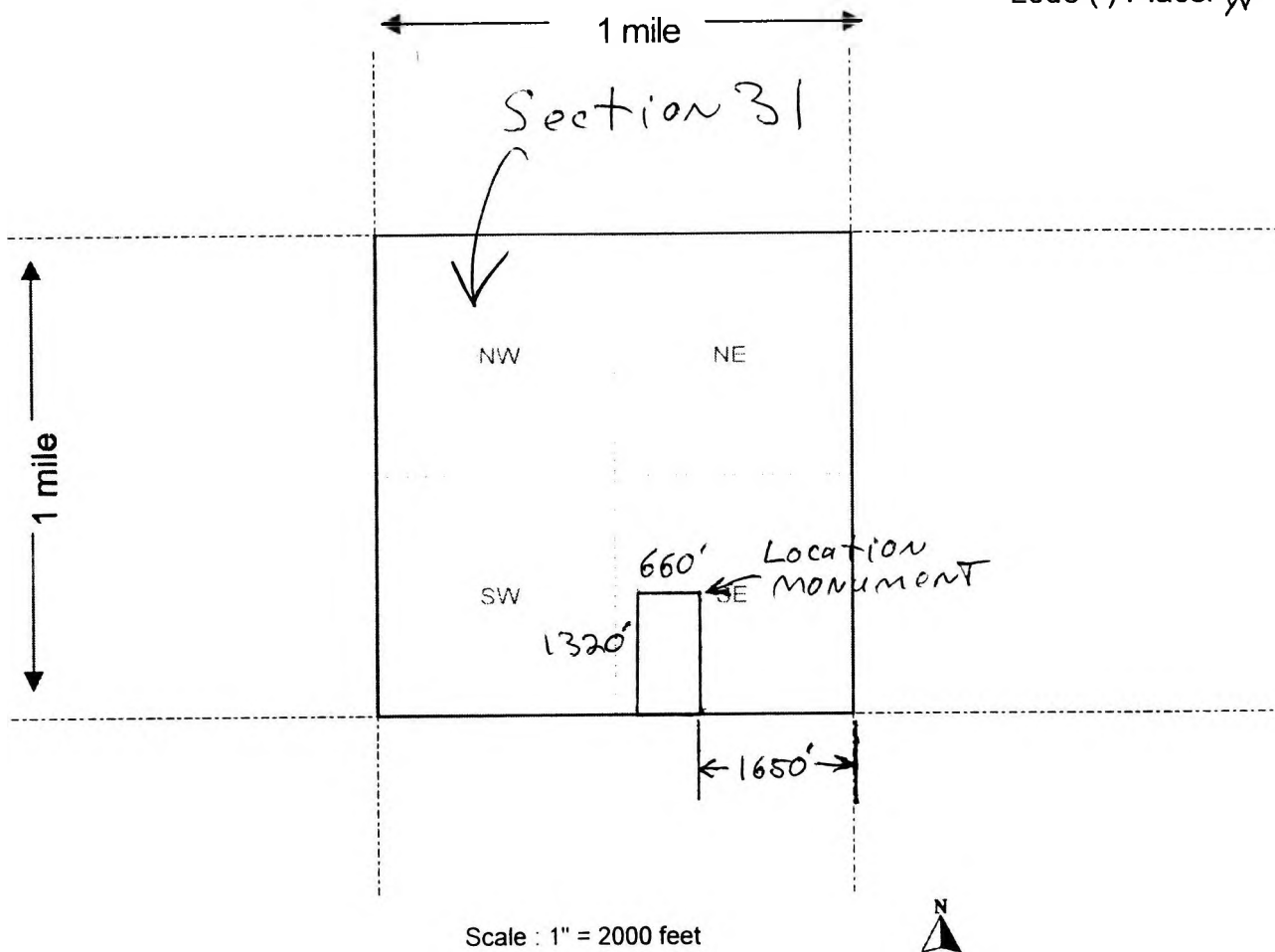
LOCATOR (s) Robert Allison (agent)

AMC429731



**MINING CLAIM MAP**

Lode ( ) Placer



The above map depicts the RR-Humburg 1-4 mining claim, which is located in Section (s) 31, Township 8N, Range 1E, Gila and Salt River Base and Meridian, Yavapai County, Arizona.

2. The type of corner and location monuments used are as follows: Capped PVC pipe over steel posts
3. The bearings and distances in degrees and feet between claim corners are as depicted on the map.

Form MCF100a  
Revised July 2005

RECORDERS MEMO: LEGIBILITY  
QUESTIONABLE FOR GOOD REPRODUCTION

AMC429731

When recorded mail to:

Roadrunner Prospectors' Club, Inc.  
PO Box 56804  
Phoenix, AZ 85079



[ ] Check here if this is a change of address

Telephone: (602) 274-2521  
Email: rrpc-office@roadrunnergold.com

**LOCATION NOTICE FOR PLACER MINING CLAIM**

NOTICE IS HEREBY GIVEN that the RR-Humburg  
1-5 placer mining claim has been located by

Roadrunner Prospectors' Club, Inc. whose current mailing

address is: PO Box 56804

Phoenix, AZ 85079

BLM  
Date  
Stamp

2014 NOV -6 P 3:32  
PHOENIX, ARIZONA

RECEIVED

The general course of this claim is North to South and it is situated in

Yavapai County, Arizona.

This claim is 1320 feet in length and 660 feet in width. This claim runs from the location monument on which this location notice is posted approximately 1320 feet in a South direction to the South end line and 0 feet in a North direction to the North end line.

This claim is marked by four monuments, one at each corner of the claim.

The location monument on which this notice is posted is situated within Section 31, Township 8N, Range 1E, Gila Salt River Base and Meridian, Arizona. This claim encompasses

portions of the following legal subdivision(s) if located by legal subdivision or the following quarter section (s), section (s), Township (s) and Range(s) E 1/2, E 1/2, SW 1/4 and W 1/2, W 1/2, SE 1/4, SE 1/4, Section 31, Township 8N, Range 1E. Gila Salt River Base and Meridian, Arizona.

The locality of this claim with reference to some natural object or permanent monument and additional information (if any) concerning its locality are as follows: The SE corner of the claim is 990 feet west of the SE corner of Section 31, Township 8N, Range 1E. G+SR B+M.

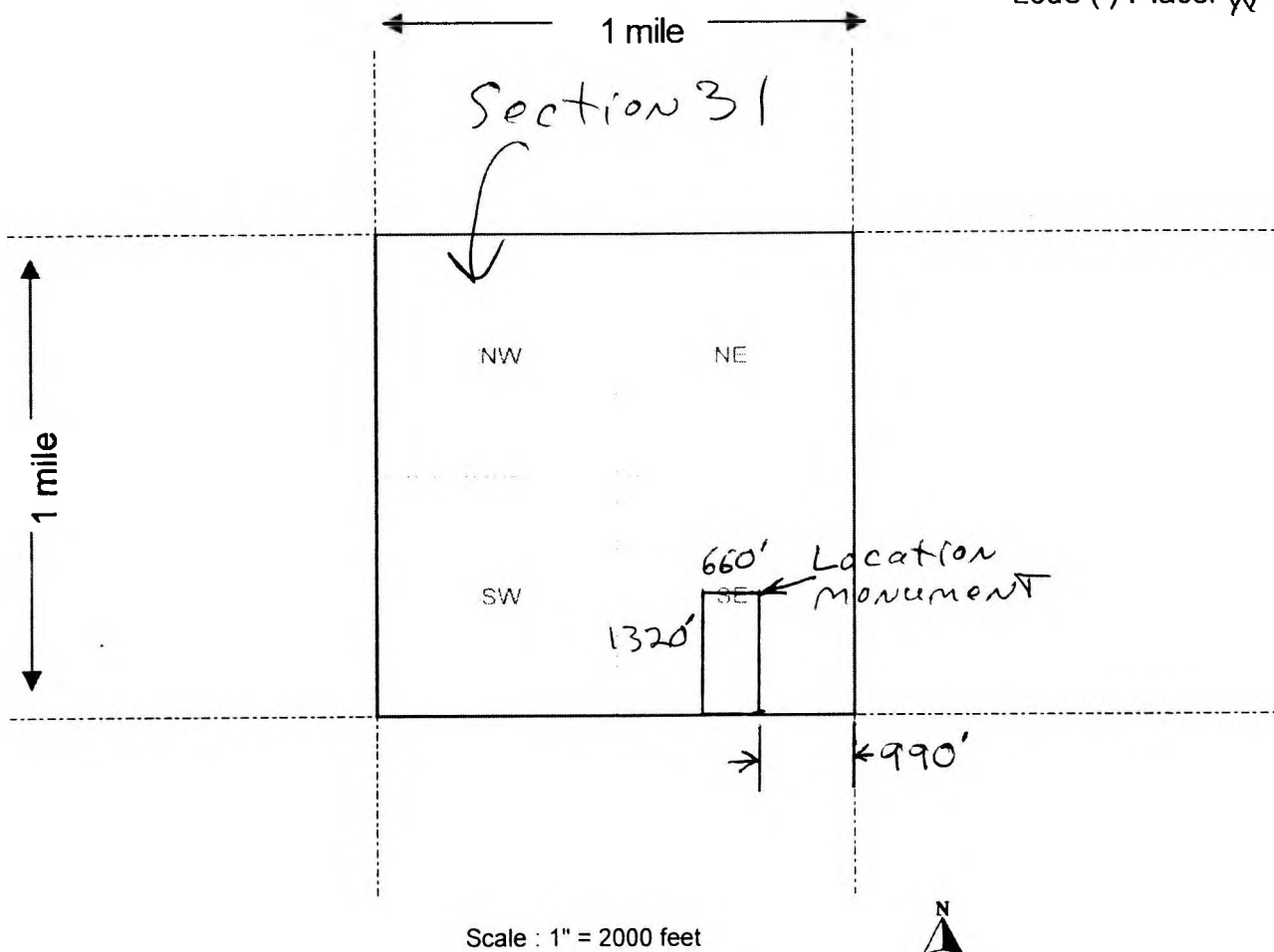
DATED AND POSTED on the ground this 2nd day of Sept, 2014

LOCATOR (s) Robert Wignall (agent)

AMC429732

MINING CLAIM MAP

Lode ( ) Placer



The above map depicts the RR-Humberg 1-5 mining claim, which is located in Section (s) 31, Township 3N, Range 1E, Gila and Salt River Base and Meridian, Yavapai County, Arizona.

2. The type of corner and location monuments used are as follows: Capped PVC pipe over steel posts

3. The bearings and distances in degrees and feet between claim corners are as depicted on the map.

Form MCF100a  
Revised July 2005

RECORDERS MEMO: LEGIBILITY  
QUESTIONABLE FOR GOOD REPRODUCTION

AMC429732



When recorded mail to:

Roadrunner Prospectors' Club, Inc.  
PO Box 56804  
Phoenix, AZ 85079

[ ] Check here if this is a change of address

Telephone: (602) 274-2521  
Email: rrpc-office@roadrunnergold.com

**LOCATION NOTICE FOR PLACER MINING CLAIM**

NOTICE IS HEREBY GIVEN that the RR-Humbug  
1-6 placer mining claim has been located by

Roadrunner Prospectors' Club, Inc. whose current mailing

address is: PO Box 56804

Phoenix, AZ 85079

RECEIVED  
NOV - 6 P 3:32  
PHOENIX, ARIZONA  
BLM  
Date  
Stamp

The general course of this claim is North to south and it is situated in  
Yavapai County, Arizona.

This claim is 1320 feet in length and 660 feet in width. This claim runs from the  
location monument on which this location notice is posted approximately 1320 feet in a south  
direction to the south end line and 0 feet in a north direction to the north end line.

This claim is marked by four monuments, one at each corner of the claim.

The location monument on which this notice is posted is situated within Section 31, Township  
N, Range 1 E, Gila Salt River Base and Meridian, Arizona. This claim encompasses  
portions of the following legal subdivision(s) if located by legal subdivision or the following quarter section (s),  
section (s), Township (s) and Range(s) E 1/2, W 1/2 and W 1/2, E 1/2, SE 1/4, SE 1/4,  
Section 31, Township 8N, Range 1E, Gila Salt River Base and Meridian, Arizona.

The locality of this claim with reference to some natural object or permanent monument and additional  
information (if any) concerning its locality are as follows: The SE corner of the  
claim is 330 feet west of the SE corner of  
Section 31, Township 8N, Range 1E, G+SR B+M.

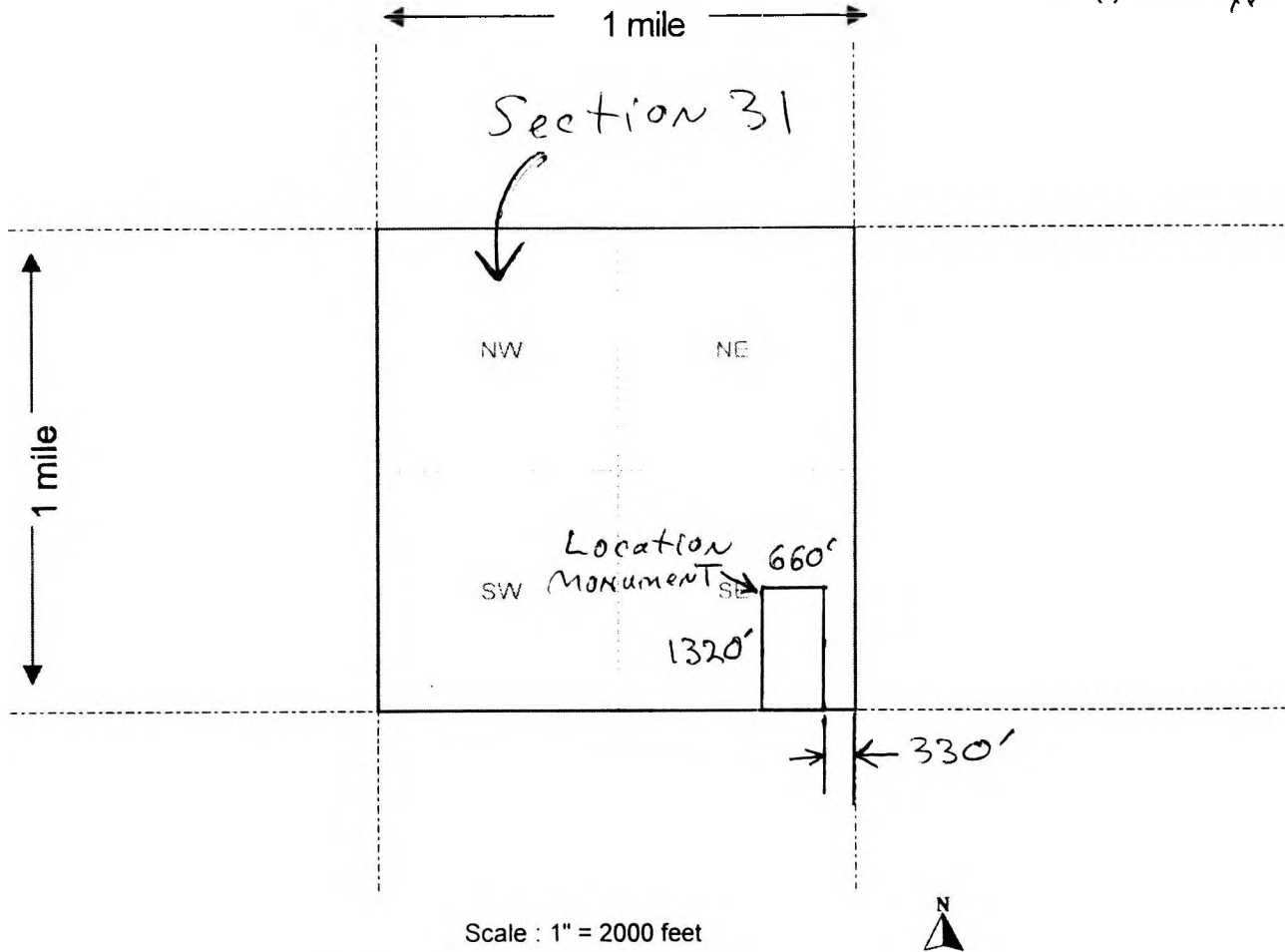
DATED AND POSTED on the ground this 2nd day of Sept, 2014.

LOCATOR (s) Robert W. W. (agent)

AMC 429733

MINING CLAIM MAP

Lode ( ) Placer ~~X~~



AMC 429733

The above map depicts the RR-Humbug 1-6 mining claim, which is located in Section (s) 31, Township 8N, Range 1E, Gila and Salt River Base and Meridian, Yavapai County, Arizona.

2. The type of corner and location monuments used are as follows: Capped PVC pipe over steel posts

3. The bearings and distances in degrees and feet between claim corners are as depicted on the map.

Form MCF100a  
Revised July 2005

RECORDERS MEMO: LEGIBILITY  
QUESTIONABLE FOR GOOD REPRODUCTION



When recorded mail to:

Roadrunner Prospectors' Club, Inc.  
PO Box 56804  
Phoenix, AZ 85079

[ ] Check here if this is a change of address

Telephone: (602) 274-2521  
Email: rrpc-office@roadrunnergold.com

**LOCATION NOTICE FOR PLACER MINING CLAIM**

NOTICE IS HEREBY GIVEN that the RR-Humburg  
2-1 placer mining claim has been located by

Roadrunner Prospectors' Club, Inc. whose current mailing

address is: PO Box 56804

Phoenix, AZ 85079

RECEIVED  
2014 NOV -6 P 3: 32  
PHOENIX, ARIZONA  
BLM  
Date  
Stamp

The general course of this claim is North to south and it is situated in  
Yavapai County, Arizona.

This claim is 1320 feet in length and 660 feet in width. This claim runs from the  
location monument on which this location notice is posted approximately 1320 feet in a north  
direction to the north end line and 0 feet in a south direction to the south end line.

This claim is marked by four monuments, one at each corner of the claim.

The location monument on which this notice is posted is situated within Section 31, Township  
8 N, Range 1 E, Gila Salt River Base and Meridian, Arizona. This claim encompasses

portions of the following legal subdivision(s) if located by legal subdivision or the following quarter section (s),  
section (s), Township (s) and Range(s) E 1/2, NE 1/4, NE 1/4, Section 31,

Township 8N, Range 1E, Gila Salt River Base and Meridian, Arizona.

The locality of this claim with reference to some natural object or permanent monument and additional  
information (if any) concerning its locality are as follows: The NE corner of the

claim is common to the NE corner of  
Section 31, Township 8N, Range 1E, G+SR B+M.

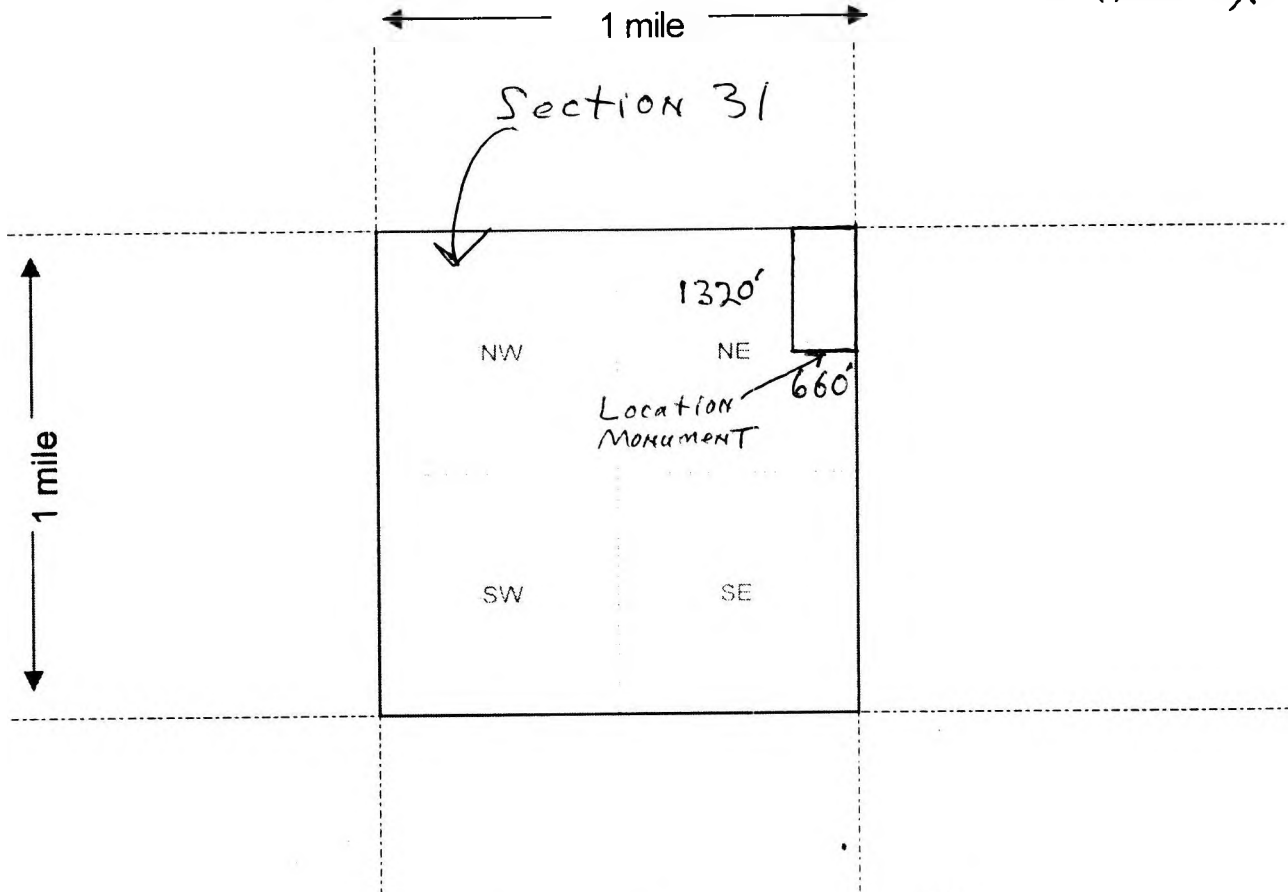
DATED AND POSTED on the ground this 2nd day of Sept., 2014.

LOCATOR (s) Robert Mize (agent)

AMC429734

MINING CLAIM MAP

Lode ( ) Placer



Scale : 1" = 2000 feet



The above map depicts the RR-Humbug 2-1 mining claim, which is located in Section (s) 31, Township 8N, Range 1E, Gila and Salt River Base and Meridian, Yavapai County, Arizona.

2. The type of corner and location monuments used are as follows: Capped PVC pipe over steel posts

3. The bearings and distances in degrees and feet between claim corners are as depicted on the map.

Form MCF100a  
Revised July 2005

RECORDERS MEMO: LEGIBILITY  
QUESTIONABLE FOR GOOD REPRODUCTION

AMC429734



When recorded mail to:

Roadrunner Prospectors' Club, Inc.  
PO Box 56804  
Phoenix, AZ 85079

[ ] Check here if this is a change of address

Telephone: (602) 274-2521  
Email: rrpc-office@roadrunnergold.com

**LOCATION NOTICE FOR PLACER MINING CLAIM**

NOTICE IS HEREBY GIVEN that the RR-Humburg  
2-2 placer mining claim has been located by

Roadrunner Prospectors' Club, Inc. whose current mailing

address is: PO Box 56804

Phoenix, AZ 85079

RECEIVED  
2014 NOV - 6 P 3: 32  
PHOENIX, ARIZONA  
BLM  
Date  
Stamp

The general course of this claim is North to south and it is situated in  
Yavapai County, Arizona.

This claim is 1320 feet in length and 660 feet in width. This claim runs from the  
location monument on which this location notice is posted approximately 1320 feet in a south  
direction to the south end line and 0 feet in a north direction to the north end line.

This claim is marked by four monuments, one at each corner of the claim.

The location monument on which this notice is posted is situated within Section 31, Township  
8N, Range 1E, Gila Salt River Base and Meridian, Arizona. This claim encompasses

portions of the following legal subdivision(s) if located by legal subdivision or the following quarter section (s),  
section (s), Township (s) and Range(s) E 1/2, W 1/2 and W 1/2, E 1/2, SE 1/4, NE 1/4,  
Section 31, Township 8N, Range 1E, Gila Salt River Base and Meridian, Arizona.

The locality of this claim with reference to some natural object or permanent monument and additional  
information (if any) concerning its locality are as follows: The NE corner of the  
claim is 330 feet west and 1320 feet south of  
the NE corner of Section 31, Township 8N, Range 1E,

DATED AND POSTED on the ground this 2nd day of Sept 2014 G+SR B+M.

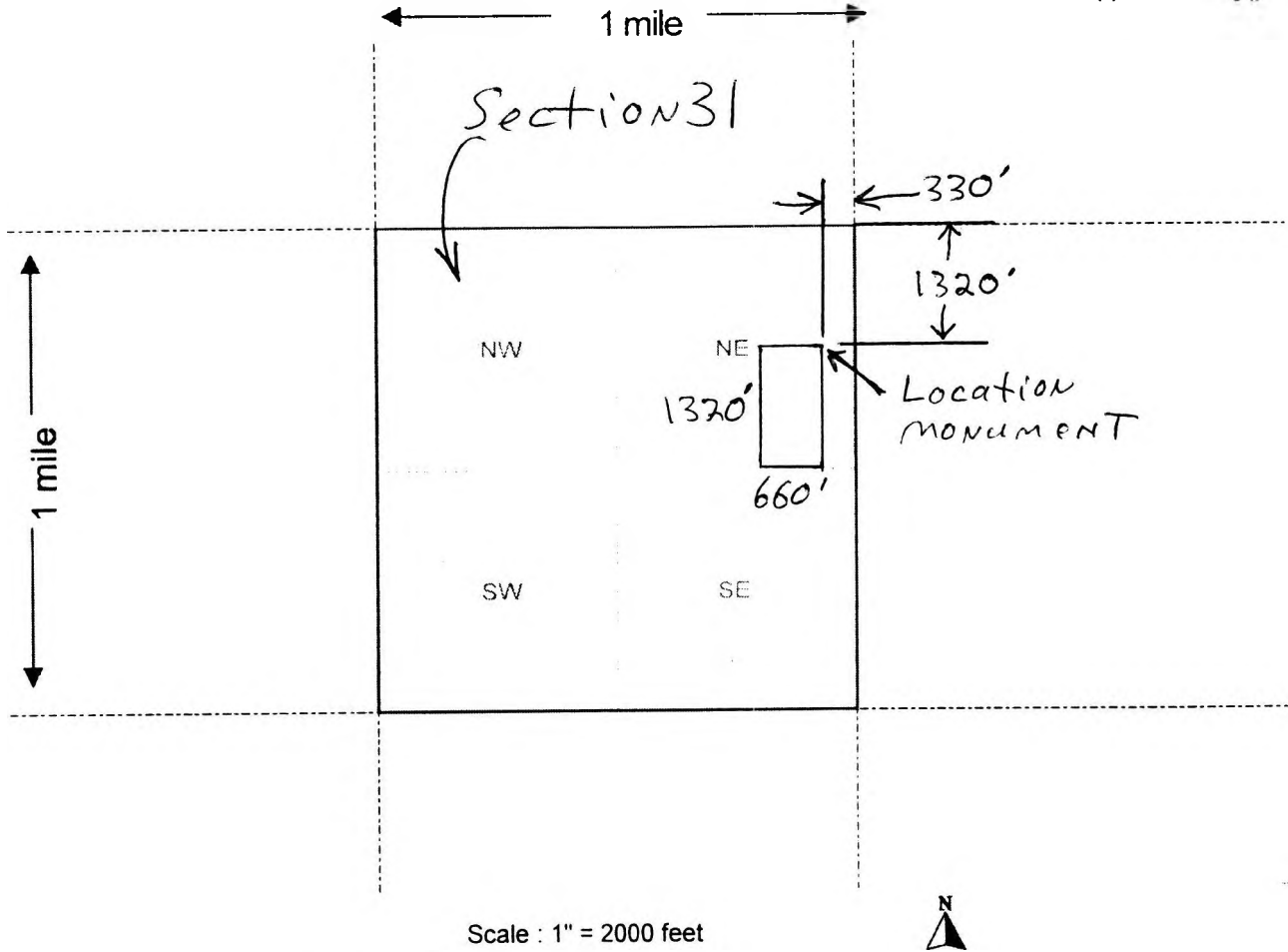
LOCATOR (s) Robert M. Higney (agent)

AMC429739



**MINING CLAIM MAP**

Lode ( ) Placer



The above map depicts the RR-Humburg 2-2 mining claim, which is located in Section (s) 31, Township 8N, Range 1E, Gila and Salt River Base and Meridian, Yavapai County, Arizona.

2. The type of corner and location monuments used are as follows: Capped PVC pipe over steel posts

3. The bearings and distances in degrees and feet between claim corners are as depicted on the map.

Form MCF100a  
Revised July 2005

RECORDERS MEMO: LEGIBILITY  
QUESTIONABLE FOR GOOD REPRODUCTION

AMC429135



When recorded mail to:

Roadrunner Prospectors' Club, Inc.  
PO Box 56804  
Phoenix, AZ 85079

[ ] Check here if this is a change of address

Telephone: (602) 274-2521  
Email: rrpc-office@roadrunnergold.com

LOCATION NOTICE FOR PLACER MINING CLAIM

NOTICE IS HEREBY GIVEN that the Sharon Lee  
1-1 placer mining claim has been located by  
Roadrunner Prospectors' Club, Inc. whose current mailing  
address is: PO Box 56804  
Phoenix, AZ 85079

BLM  
Date  
Stamp  
2014 NOV - 6 P 3: 30  
PHOENIX, ARIZONA  
CLM RECEIVED

The general course of this claim is north to south and it is situated in  
Yavapai County, Arizona.  
This claim is 1320 feet in length and 660 feet in width. This claim runs from the  
location monument on which this location notice is posted approximately 1320 feet in a south  
direction to the south end line and 0 feet in a north direction to the north end line.

This claim is marked by four monuments, one at each corner of the claim.

The location monument on which this notice is posted is situated within Section: 36, Township  
11N, Range 1E, Gila Salt River Base and Meridian, Arizona. This claim encompasses  
portions of the following legal subdivision(s) if located by legal subdivision or the following quarter section (s),  
section (s), Township (s) and Range(s) SW 1/4, Sec 36 and SE 1/4, Sec 35, T11N,  
R1E and NW 1/4 Sec 1, T10N, R1E Gila Salt River Base and Meridian, Arizona.  
*UNSURVEYED*

The locality of this claim with reference to some natural object or permanent monument and additional  
information (if any) concerning its locality are as follows The NE corner of the  
claim is 5155 feet, N18°W from the U.S. Mineral  
Survey Marker No. 3882.

DATED AND POSTED on the ground this 2nd day of Sept 20 14  
LOCATOR (s) Robert Wigg (agent)

Form MCF102  
Revised July 2005

AMC429736

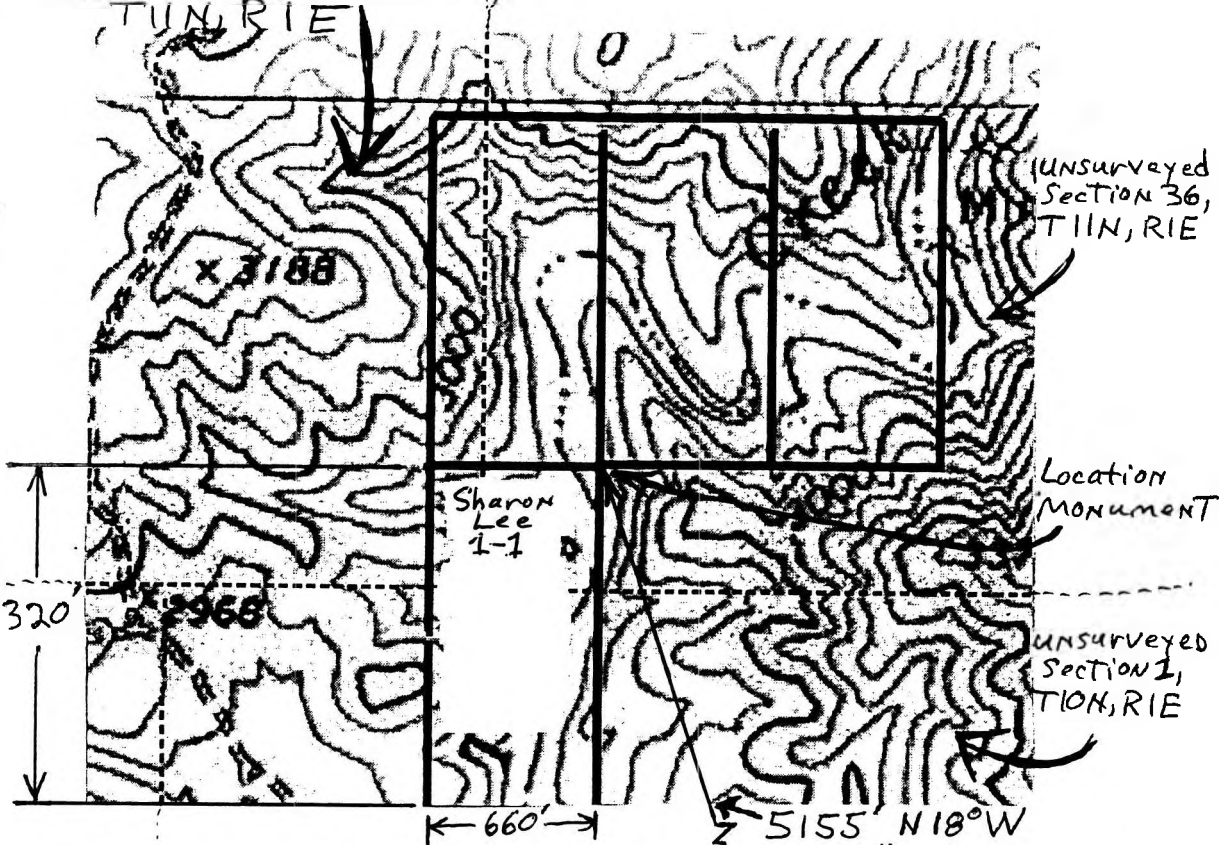
MINING CLAIM MAP

← Section lines

Lode ( ) Placer (X)

UNsurveyed Section 35,  
T11N, R1E

UNsurveyed Section 36,  
T11N, R1E



The above map depicts the Sharon Lee 1-1 mining claim, which is located in Section (s) 35, 36 Township T11N Range R1E Gila and Salt River Base and Meridian.

Yavapai County, Arizona

2 The type of corner and location monuments used are as follows: Capped PVC pipe over steel posts

3 The bearings and distances in degrees and feet between claim corners are as depicted on the map

AM0429736

RECORDERS MEMO: LEGIBILITY  
QUESTIONABLE FOR GOOD REPRODUCTION

Form MCF100a  
Revised July 2005



When recorded mail to:

Roadrunner Prospectors' Club, Inc.  
PO Box 56804  
Phoenix, AZ 85079

[ ] Check here if this is a change of address

Telephone: (602) 274-2521  
Email: rrpc-office@roadrunnergold.com

LOCATION NOTICE FOR PLACER MINING CLAIM

NOTICE IS HEREBY GIVEN that the Sharon Lee  
1-2 placer mining claim has been located by  
Roadrunner Prospectors' Club, Inc. whose current mailing  
address is: PO Box 56804  
Phoenix, AZ 85079

RECEIVED  
2014 NOV -6 P 3:31  
PHOENIX, ARIZONA  
BLM  
Date  
Stamp

The general course of this claim is North to south and it is situated in  
Yavapai County, Arizona.

This claim is 1320 feet in length and 660 feet in width. This claim runs from the  
location monument on which this location notice is posted approximately 0 feet in a south  
direction to the south end line and 1320 feet in a north direction to the north end line.

This claim is marked by four monuments, one at each corner of the claim.

The location monument on which this notice is posted is situated within <sup>UNSURVEYED</sup> Section 36, Township  
11 N, Range 1 E, Gila Salt River Base and Meridian, Arizona. This claim encompasses  
portions of the following legal subdivision(s) if located by legal subdivision or the following quarter section (s),  
section (s), Township (s) and Range(s) SE 1/4, Sec 35 and SW 1/4, Sec 36,  
Township 11 N, Range 1 E <sup>UNSURVEYED</sup> Gila Salt River Base and Meridian, Arizona.

The locality of this claim with reference to some natural object or permanent monument and additional  
information (if any) concerning its locality are as follows The SE corner of the  
claim is 5155 feet, N18°W from the U.S.  
Mineral Survey Marker No. 3882.

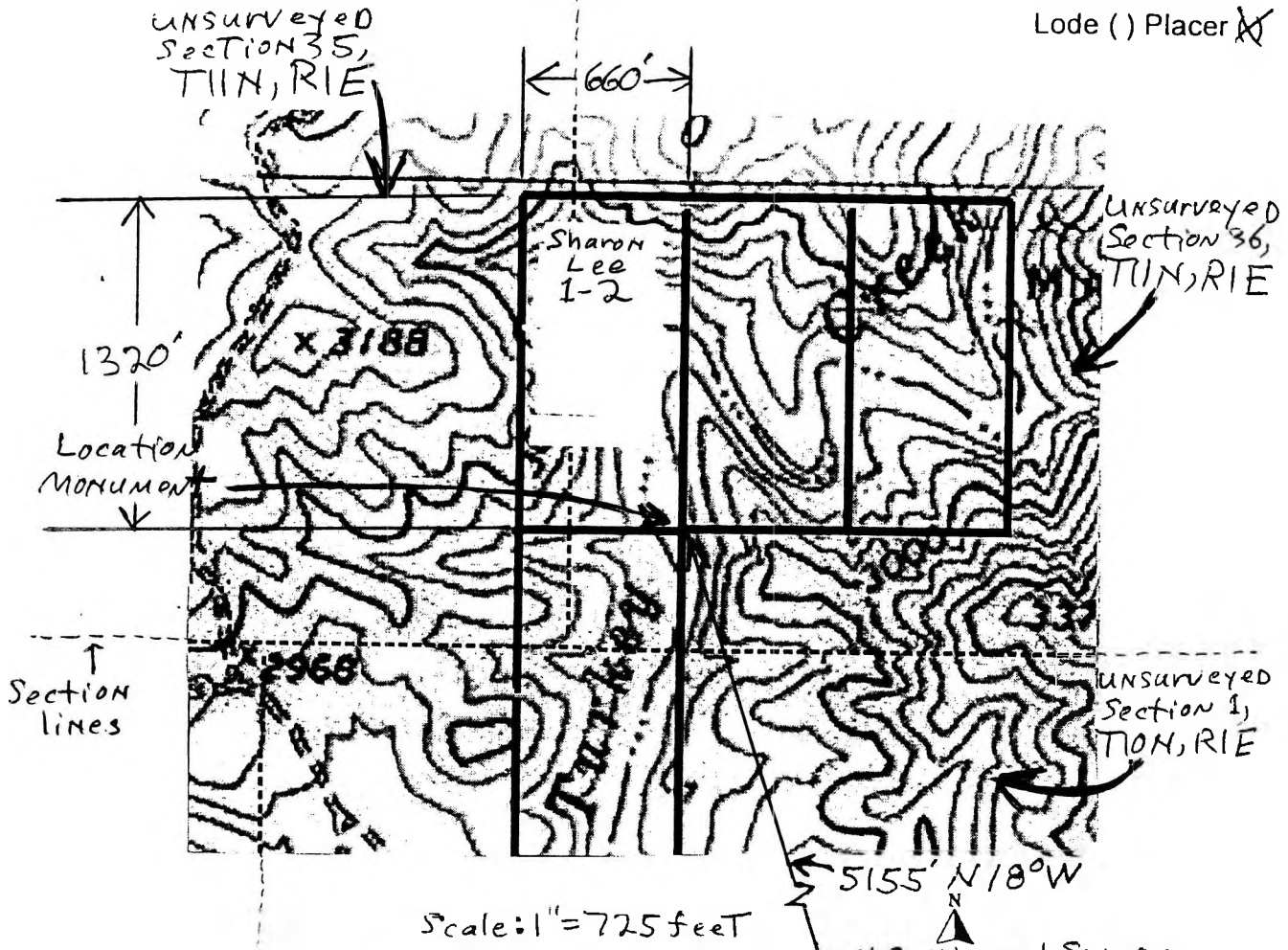
DATED AND POSTED on the ground this 2nd day of Sept 2014

LOCATOR (s) Robert Wign (agent)

AMC4297371

MINING CLAIM MAP

Lode ( ) Placer ~~X~~



Scale: 1" = 725 feet

The above map depicts the Sharon Lee 1-2 mining claim, which is located in Section (s) 35, 36 Township 11N Range 1E Gila and Salt River Base and Meridian. <sup>UNsurveyed</sup> Yavapai County, Arizona

2. The type of corner and location monuments used are as follows: Capped PVC pipe over steel posts

3. The bearings and distances in degrees and feet between claim corners are as depicted on the map

AMC 429731



When recorded mail to:

Roadrunner Prospectors' Club, Inc.  
PO Box 56804  
Phoenix, AZ 85079

[ ] Check here if this is a change of address

Telephone: (602) 274-2521  
Email: rrpc-office@roadrunnergold.com

LOCATION NOTICE FOR PLACER MINING CLAIM

NOTICE IS HEREBY GIVEN that the Sharon Lee  
1-3 placer mining claim has been located by  
Roadrunner Prospectors' Club, Inc. whose current mailing  
address is: PO Box 56804  
Phoenix, AZ 85079

RECEIVED  
2014 NOV -6 P 3:31  
PHOENIX, ARIZONA  
BLM  
Date  
Stamp

The general course of this claim is North to south and it is situated in  
Yavapai County, Arizona.  
This claim is 1320 feet in length and 660 feet in width. This claim runs from the  
location monument on which this location notice is posted approximately 1320 feet in a North  
direction to the North end line and 0 feet in a South direction to the South end line.

This claim is marked by four monuments, one at each corner of the claim. Unsurveyed  
The location monument on which this notice is posted is situated within Section 36, Township  
11 N, Range 1 E, Gila Salt River Base and Meridian, Arizona. This claim encompasses  
portions of the following legal subdivision(s) if located by legal subdivision or the following quarter section (s),  
section (s), Township (s) and Range(s) SW 1/4, Section 36, Township  
11 N, Range 1 E (Unsurveyed), Gila Salt River Base and Meridian, Arizona.

The locality of this claim with reference to some natural object or permanent monument and additional  
information (if any) concerning its locality are as follows The SW corner of the  
claim is 5155 feet, N18°W from the U.S.  
Mineral Survey Marker No. 3882.

DATED AND POSTED on the ground this 2nd day of Sept, 2014  
LOCATOR (s) Robert W. J. (Agent)

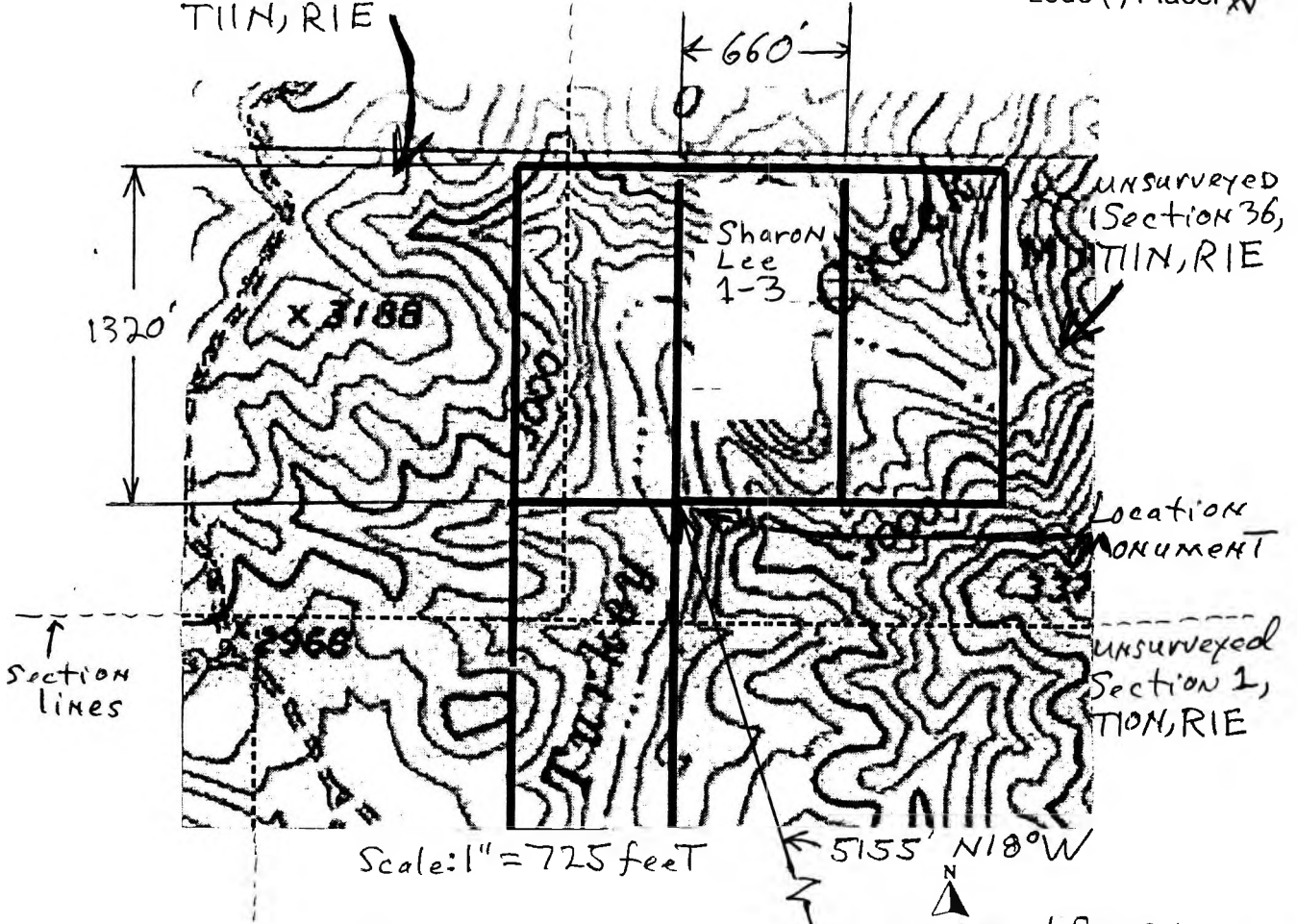
Form MCF102  
Revised July 2005

AMC429738

MINING CLAIM MAP

UNsurveyed  
Section 35,  
T11N, R1E

Lode ( ) Placer ~~X~~



Scale: 1" = 725 feet

U.S. Mineral Survey  
No. 3882

The above map depicts the Sharon Lee 1-3 mining claim, which is located in Section (s) 36 Township 11N Range 1E Gila and Salt River Base and Meridian.

Yavapai County, Arizona

2. The type of corner and location monuments used are as follows: Capped PVC pipe over steel posts

3. The bearings and distances in degrees and feet between claim corners are as depicted on the map

RECORDERS MEMO: LEGIBILITY  
QUESTIONABLE FOR GOOD REPRODUCTION

Form MCF100a  
Revised July 2005

AMC429738



When recorded mail to:

Roadrunner Prospectors' Club, Inc.  
PO Box 56804  
Phoenix, AZ 85079

[ ] Check here if this is a change of address

Telephone: (602) 274-2521  
Email: rrpc-office@roadrunnergold.com

LOCATION NOTICE FOR PLACER MINING CLAIM

NOTICE IS HEREBY GIVEN that the Sharon Lee  
1-4 placer mining claim has been located by

Roadrunner Prospectors' Club, Inc. whose current mailing

address is: PO Box 56804

Phoenix, AZ 85079

BLM  
Date  
Stamp  
2014 NOV -6 P 3:31  
PHOENIX, ARIZONA  
RECEIVED

The general course of this claim is North to South and it is situated in  
Yavapai County, Arizona.

This claim is 1320 feet in length and 660 feet in width. This claim runs from the  
location monument on which this location notice is posted approximately 1320 feet in a south  
direction to the south end line and 0 feet in a north direction to the north end line.

This claim is marked by four monuments, one at each corner of the claim.

The location monument on which this notice is posted is situated within Section 36, Township  
11 N, Range 1 E, Gila Salt River Base and Meridian, Arizona. This claim encompasses  
portions of the following legal subdivision(s) if located by legal subdivision or the following quarter section (s),  
section (s), Township (s) and Range(s) SW 1/4, Section 36, Township  
11 N, Range 1 E (unsurveyed), Gila Salt River Base and Meridian, Arizona.

The locality of this claim with reference to some natural object or permanent monument and additional  
information (if any) concerning its locality are as follows The SW corner of the  
claim is 4985 feet, N 11° W from the U.S.  
Mineral Survey Marker No. 3882.

DATED AND POSTED on the ground this 2nd day of Sept 2014

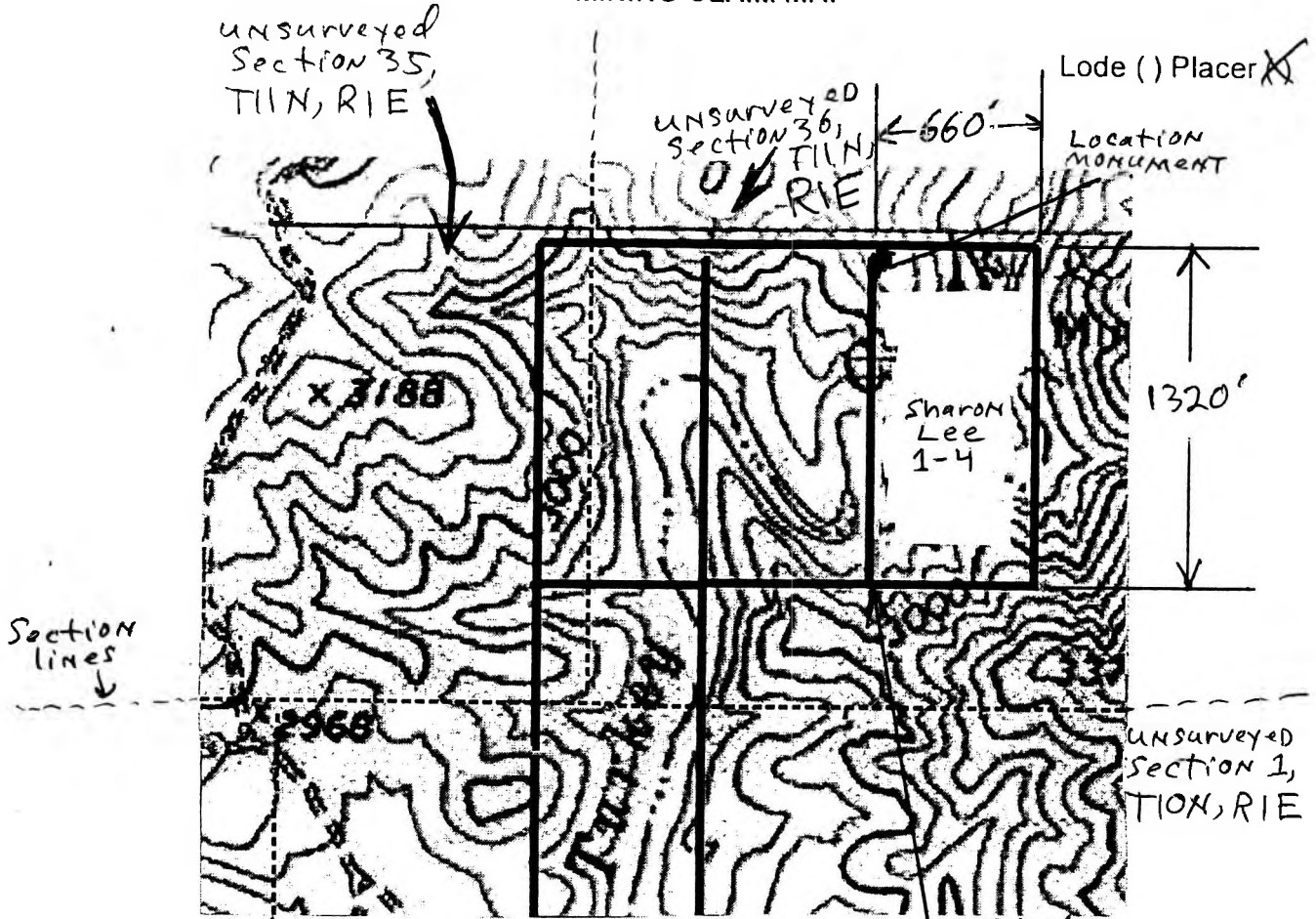
LOCATOR (s) Robert Wiza (agent)

Form MC F102  
Revised July 2005

AMC429739



MINING CLAIM MAP



Scale: 1" = 725 feet

4985'  
N N 11° W  
U.S. Mineral Survey No. 3882

The above map depicts the Sharon Lee 1-4 mining claim, which is located in Section (s) 36 Township 11N Range 1E Gila and Salt River Base and Meridian. <sup>UNsurveyed</sup>

Yavapai County, Arizona.

2. The type of corner and location monuments used are as follows Capped PVC pipe over steel posts

3. The bearings and distances in degrees and feet between claim corners are as depicted on the map

AMC429739



When recorded mail to:

Roadrunner Prospectors' Club, Inc.  
PO Box 56804  
Phoenix, AZ 85079

[ ] Check here if this is a change of address

Telephone: (602) 274-2521  
Email: rrpc-office@roadrunnergold.com

LOCATION NOTICE FOR PLACER MINING CLAIM

NOTICE IS HEREBY GIVEN that the Sharon Lee  
2-1 placer mining claim has been located by

Roadrunner Prospectors' Club, Inc. whose current mailing

address is: PO Box 56804

Phoenix, AZ 85079

BLM  
Date  
Stamp

2014 NOV -6 P 3 31  
PHOENIX, ARIZONA

RECEIVED

The general course of this claim is east to west and it is situated in

Yavapai County, Arizona.

This claim is 1320 feet in length and 660 feet in width. This claim runs from the location monument on which this location notice is posted approximately 1320 feet in a west direction to the west end line and 0 feet in a east direction to the east end line.

This claim is marked by four monuments, one at each corner of the claim.

The location monument on which this notice is posted is situated within Section 2, Township 10N, Range 1E, Gila Salt River Base and Meridian, Arizona. This claim encompasses portions of the following legal subdivision(s) if located by legal subdivision or the following quarter section (s), section (s), Township (s) and Range(s) NE 1/4, Section 2, Township 10N, Range 1E (unsurveyed), Gila Salt River Base and Meridian, Arizona.

The locality of this claim with reference to some natural object or permanent monument and additional information (if any) concerning its locality are as follows: The SW corner of the claim is 660 feet east of a point 6635 feet, W 33° N of U.S. Mineral Survey Marker No. 3882.

DATED AND POSTED on the ground this 2nd day of Sept, 2014

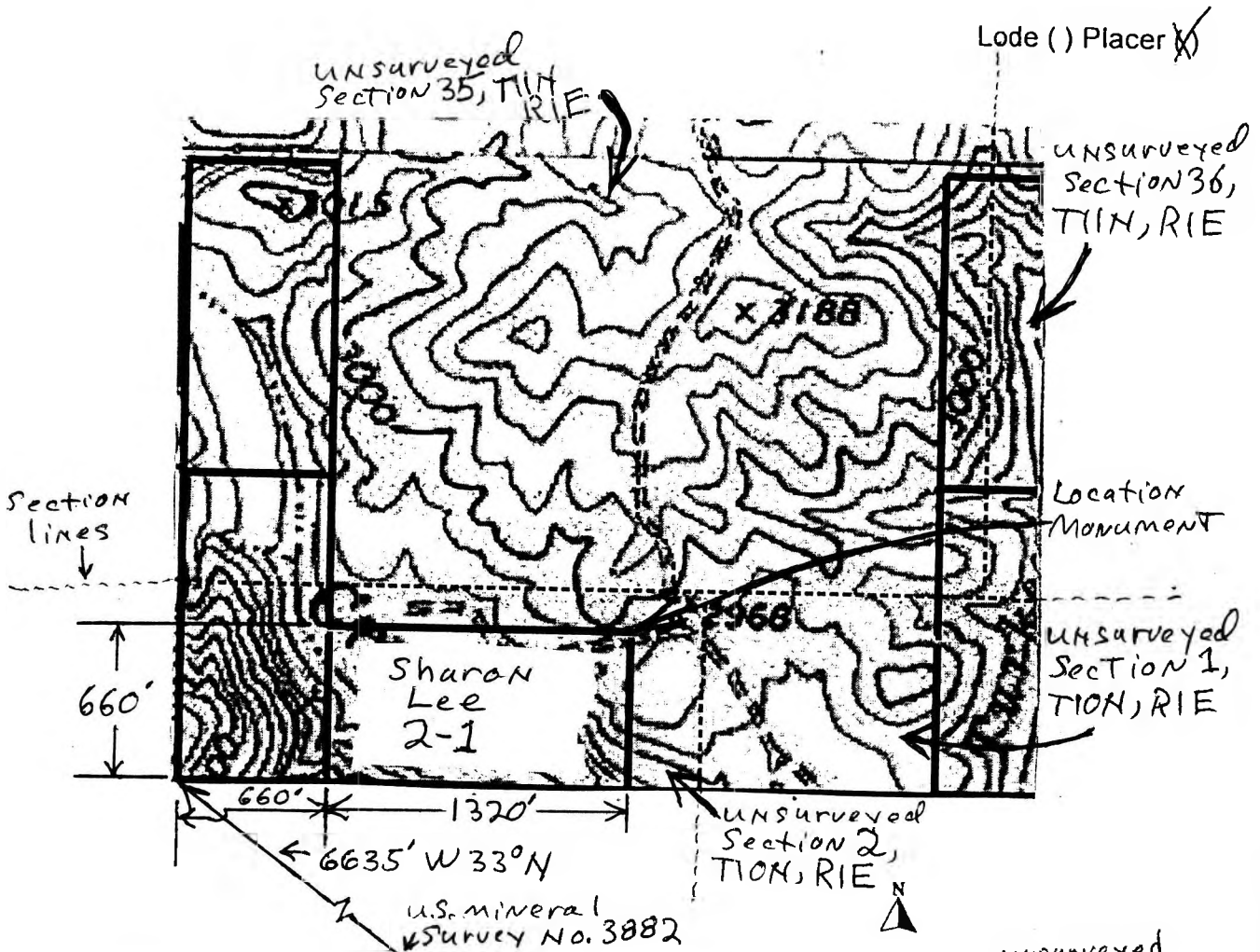
LOCATOR (s) Robert Wigg (agent)

Form MCF102  
Revised July 2005

AMC429740

Scale: 1" = 775 feet

MINING CLAIM MAP



The above map depicts the Sharon Lee 2-1 mining claim, which is located in Section (s) 2, Township 10N, Range 1E, Gila and Salt River Base and Meridian, Yavapai County, Arizona.

2. The type of corner and location monuments used are as follows. Capped PVC pipe over steel posts

3. The bearings and distances in degrees and feet between claim corners are as depicted on the map.

Form MCF100a  
Revised July 2005

RECORDERS MEMO: LEGIBILITY  
QUESTIONABLE FOR GOOD REPRODUCTION

AMC429740



When recorded mail to:

Roadrunner Prospectors' Club, Inc.  
PO Box 56804  
Phoenix, AZ 85079

[ ] Check here if this is a change of address

Telephone: (602) 274-2521  
Email: rrpc-office@roadrunnergold.com

LOCATION NOTICE FOR PLACER MINING CLAIM

NOTICE IS HEREBY GIVEN that the Sharon Lee  
2-2 placer mining claim has been located by

Roadrunner Prospectors' Club, Inc. whose current mailing

address is: PO Box 56804

Phoenix, AZ 85079

BLM  
Date  
Stamp  
2014 NOV -6 P 3:31  
PHOENIX, ARIZONA  
RECEIVED

The general course of this claim is North to south and it is situated in

Yavapai County, Arizona.

This claim is 1320 feet in length and 660 feet in width. This claim runs from the location monument on which this location notice is posted approximately 1320 feet in a south direction to the south end line and 0 feet in a north direction to the north end line.

This claim is marked by four monuments, one at each corner of the claim.

The location monument on which this notice is posted is situated within Section 35, Township 11 N, Range 1 E, Gila Salt River Base and Meridian, Arizona. This claim encompasses portions of the following legal subdivision(s) if located by legal subdivision or the following quarter section (s), section (s), Township (s) and Range(s) NE 1/4, Section, T10N, R1E and SE 1/4, Section 35, T11N, R1E Gila Salt River Base and Meridian, Arizona.

The locality of this claim with reference to some natural object or permanent monument and additional information (if any) concerning its locality are as follows: The SW corner of the claim is 6635 feet, W33°N from U.S. Mineral Survey Marker No. 3882

DATED AND POSTED on the ground this 2nd day of Sept, 2014

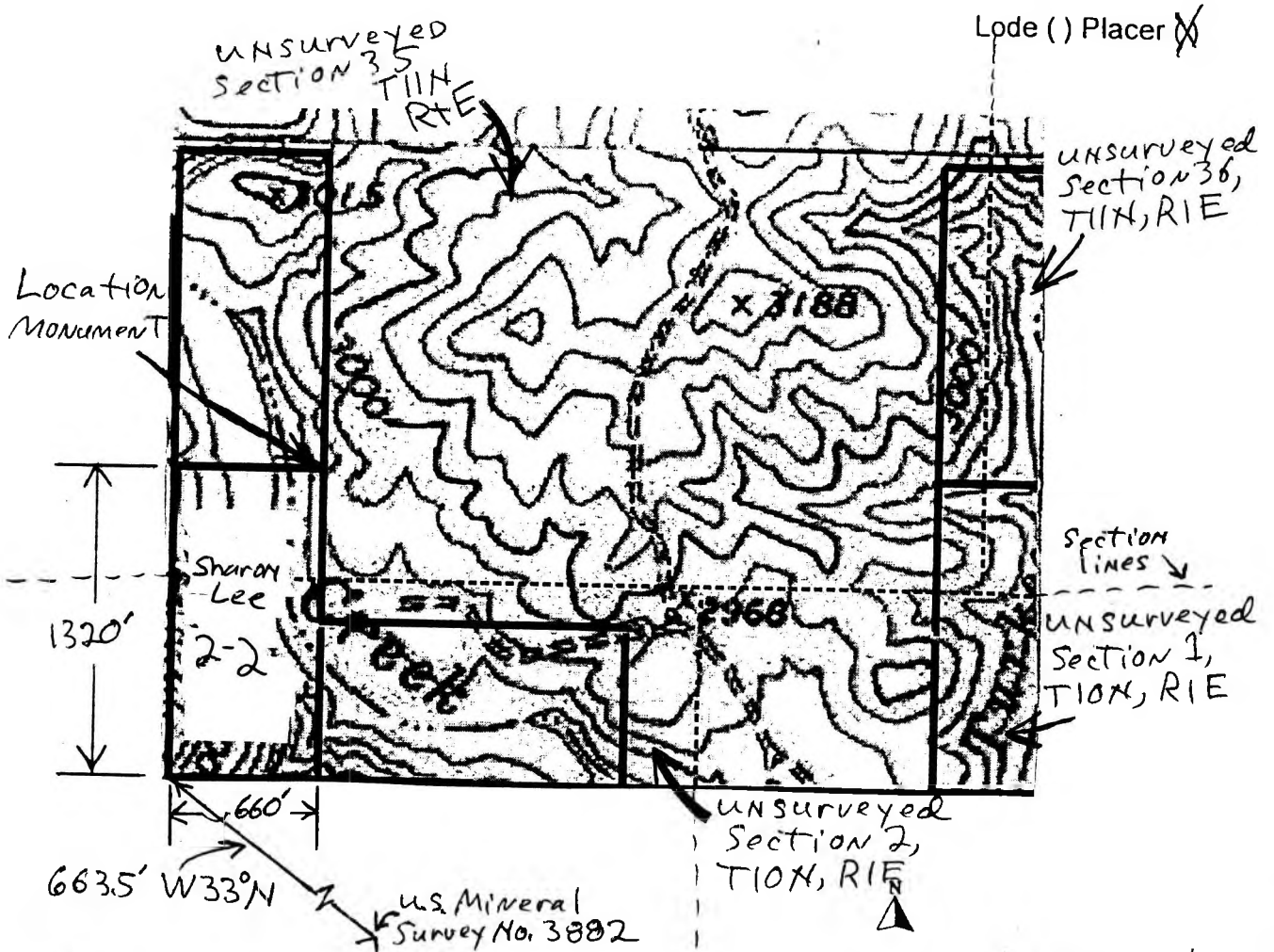
LOCATOR (s) Robert Wign (agent)

Form MCF102  
Revised July 2005

AMC429741

Scale: 1" = 775 feet

MINING CLAIM MAP



The above map depicts the Sharon Lee 2-2 mining claim, which is located in Section (s) 35 2 Township T11N 10N Range 1E Gila and Salt River Base and Meridian, Yavapai County, Arizona

2 The type of corner and location monuments used are as follows: Capped PVC pipe over steel posts

3 The bearings and distances in degrees and feet between claim corners are as depicted on the map.

RECORDERS MEMO: LEGIBILITY  
QUESTIONABLE FOR GOOD REPRODUCTION

Form MCF100a  
Revised July 2005

AMC429741



When recorded mail to:

Roadrunner Prospectors' Club, Inc.  
PO Box 56804  
Phoenix, AZ 85079

[ ] Check here if this is a change of address

Telephone: (602) 274-2521  
Email: rrpc-office@roadrunnergold.com

LOCATION NOTICE FOR PLACER MINING CLAIM

NOTICE IS HEREBY GIVEN that the Sharon Lee  
2-3 placer mining claim has been located by  
Roadrunner Prospectors' Club, Inc. whose current mailing  
address is: PO Box 56804  
Phoenix, AZ 85079

BLM  
Date  
Stamp  
2014 NOV -6 P 3: 31  
PHOENIX, ARIZONA

RECEIVED

The general course of this claim is North to south and it is situated in  
Yavapai County, Arizona.

This claim is 1320 feet in length and 660 feet in width. This claim runs from the  
location monument on which this location notice is posted approximately 1320 feet in a north  
direction to the north end line and 0 feet in a south direction to the south end line.

This claim is marked by four monuments, one at each corner of the claim.

The location monument on which this notice is posted is situated within Section 35, Township  
11 N, Range 1 E, Gila Salt River Base and Meridian, Arizona. This claim encompasses  
portions of the following legal subdivision(s) if located by legal subdivision or the following quarter section (s),  
section (s), Township (s) and Range(s) SE 1/4, Section 35, Township  
11 N, Range 1 E, Gila Salt River Base and Meridian, Arizona

The locality of this claim with reference to some natural object or permanent monument and additional  
information (if any) concerning its locality are as follows: The SW corner of the  
claim is 1320 feet north of a point 6635 feet,  
W 33° N of U.S. Mineral Survey Marker No. 3882.

DATED AND POSTED on the ground this 2nd day of Sept, 2014

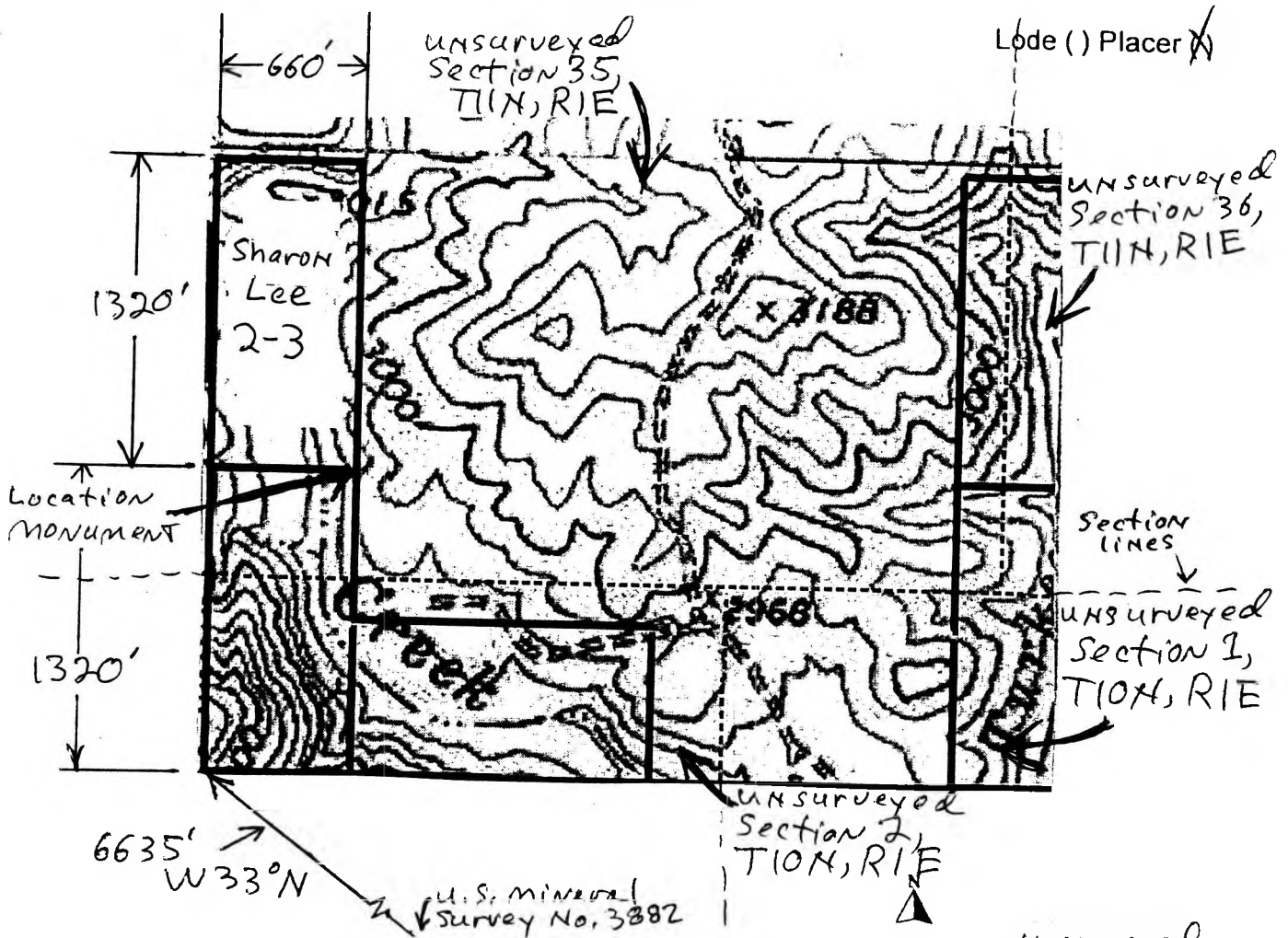
LOCATOR (s) Robert Wign (agent)

AMC429742



Scale: 1" = 775 feet

MINING CLAIM MAP



The above map depicts the Sharon Lee 2-3 mining claim, which is located in Section (s)  
35, Township 11N, Range 1E, Gila and Salt River Base and Meridian,  
Yavapai County, Arizona


2. The type of corner and location monuments used are as follows: Capped PVC pipe over steel posts

3. The bearings and distances in degrees and feet between claim corners are as depicted on the map.

RECORDERS MEMO: LEGIBILITY  
 QUESTIONABLE FOR GOOD REPRODUCTION

Form MCF100a  
 Revised July 2005

AMC429742



When recorded mail to:

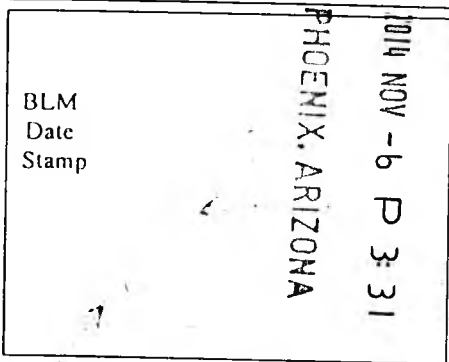
Roadrunner Prospectors' Club, Inc.  
PO Box 56804  
Phoenix, AZ 85079

[ ] Check here if this is a change of address

Telephone: (602) 274-2521  
Email: rrpc-office@roadrunnergold.com

LOCATION NOTICE FOR PLACER MINING CLAIM

NOTICE IS HEREBY GIVEN that the Sharon Lee  
4-1 placer mining claim has been located by  
Roadrunner Prospectors' Club, Inc. whose current mailing  
address is: PO Box 56804  
Phoenix, AZ 85079



RECEIVED

The general course of this claim is North to south and it is situated in

Yavapai County, Arizona.

This claim is 1320 feet in length and 660 feet in width. This claim runs from the  
location monument on which this location notice is posted approximately 0 feet in a North  
direction to the North end line and 1320 feet in a South direction to the South end line.

This claim is marked by four monuments, one at each corner of the claim.

The location monument on which this notice is posted is situated within Section 1, Township  
10 N, Range 1 E, Gila Salt River Base and Meridian, Arizona. This claim encompasses

portions of the following legal subdivision(s) if located by legal subdivision or the following quarter section (s),  
section (s), Township (s) and Range(s) NW 1/4, Section 1, Township  
10 N, Range 1 E (Unsurveyed), Gila Salt River Base and Meridian, Arizona.

The locality of this claim with reference to some natural object or permanent monument and additional  
information (if any) concerning its locality are as follows: The NW corner of the  
claim is 4635 feet, N 40° W from the U.S.  
Mineral Survey Marker No. 3882.

DATED AND POSTED on the ground this 2nd day of Sept, 2014

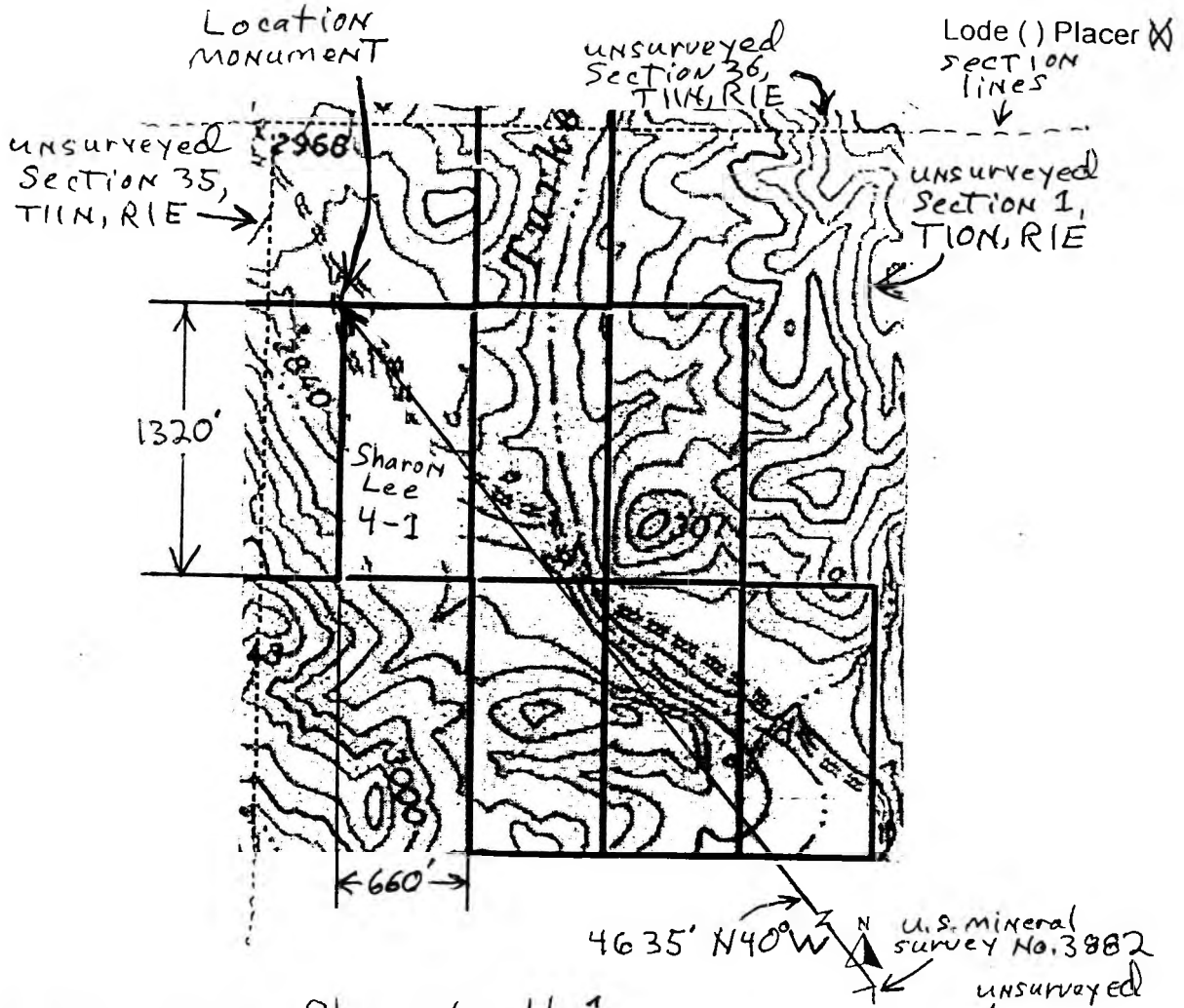
LOCATOR (s) Robert Wiza (agent)

AMC429743



Scale: 1" = 945 feet

MINING CLAIM MAP



The above map depicts the Sharon Lee 4-1 mining claim, which is located in Section (s) 1, Township 10N, Range 1 E, Gila and Salt River Base and Meridian, Yavapai County, Arizona

2. The type of corner and location monuments used are as follows: Capped PVC pipe over steel posts

3. The bearings and distances in degrees and feet between claim corners are as depicted on the map

RECORDERS MEMO: LEGIBILITY  
QUESTIONABLE FOR GOOD REPRODUCTION

Form MCF100a  
Revised July 2005

AMC429743



When recorded mail to:

Roadrunner Prospectors' Club, Inc.  
PO Box 56804  
Phoenix, AZ 85079

[ ] Check here if this is a change of address

Telephone: (602) 274-2521  
Email: rrpc-office@roadrunnergold.com

LOCATION NOTICE FOR PLACER MINING CLAIM

NOTICE IS HEREBY GIVEN that the Sharon Lee  
4-2 placer mining claim has been located by  
Roadrunner Prospectors' Club, Inc. whose current mailing  
address is: PO Box 56804  
Phoenix, AZ 85079

RECEIVED  
2014 NOV -6 P 3:31  
PHOENIX, ARIZONA  
BLM  
Date  
Stamp

The general course of this claim is north to south and it is situated in  
Yavapai County, Arizona.  
This claim is 1320 feet in length and 660 feet in width. This claim runs from the  
location monument on which this location notice is posted approximately 0 feet in a south  
direction to the south end line and 1320 feet in a north direction to the north end line.

This claim is marked by four monuments, one at each corner of the claim.  
The location monument on which this notice is posted is situated within Section 1, Township  
10N, Range 1E, Gila Salt River Base and Meridian, Arizona. This claim encompasses

portions of the following legal subdivision(s) if located by legal subdivision or the following quarter section (s),  
section (s), Township (s) and Range(s) NW 1/4, Section 1, Township  
10N, Range 1E (unsurveyed) Gila Salt River Base and Meridian, Arizona.

The locality of this claim with reference to some natural object or permanent monument and additional  
information (if any) concerning its locality are as follows: The NW corner of the  
claim is 660 feet east of a point 4635 feet, N40°W  
from the U.S. Mineral Survey Marker No. 3882.

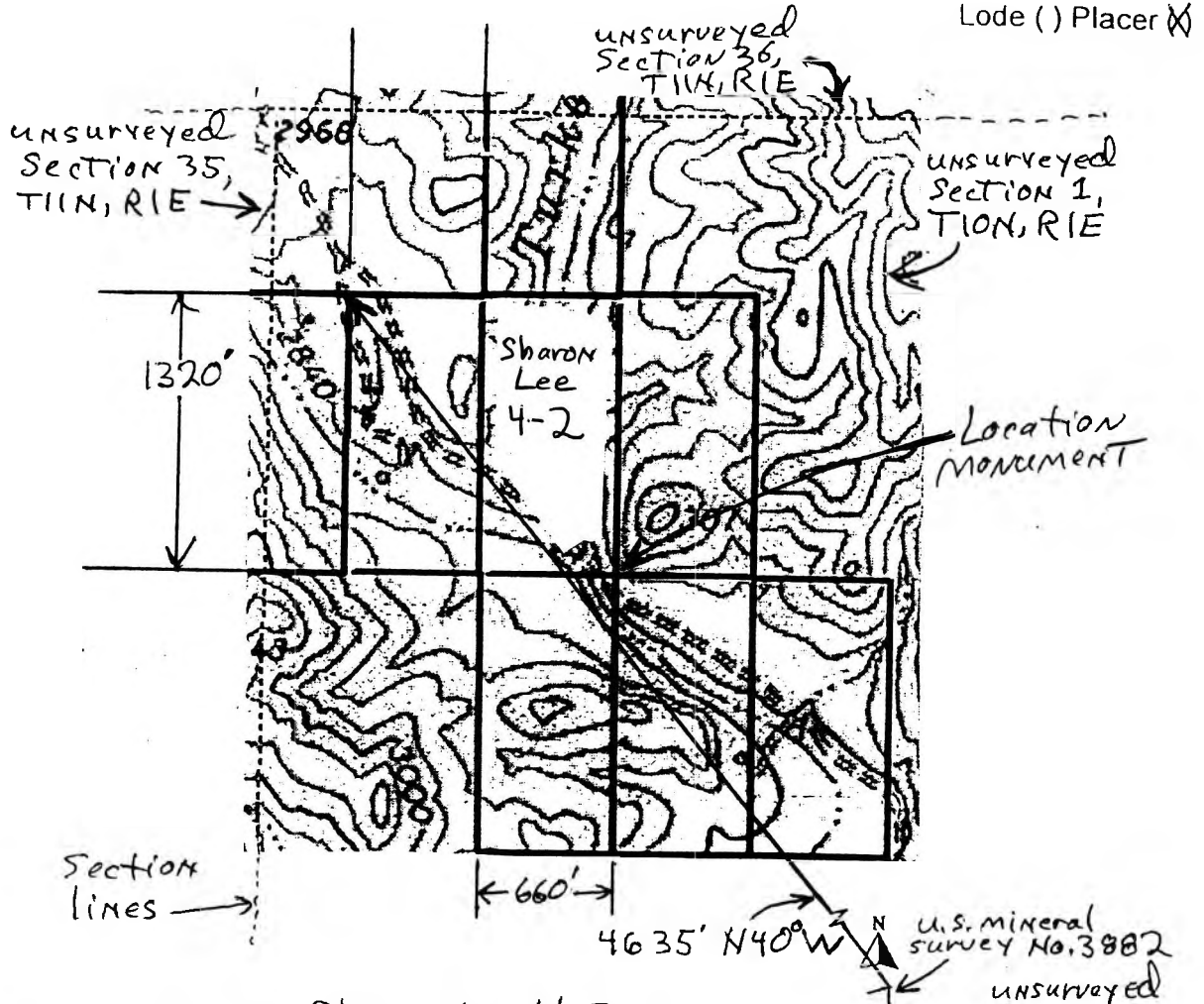
DATED AND POSTED on the ground this 2nd day of Sept, 2014

LOCATOR (s) Robert Wign (agent)

AMC429744

Scale: 1" = 945 feet

MINING CLAIM MAP



The above map depicts the Sharon Lee 4-2 mining claim, which is located in Section (s) 1, Township 10N, Range 1E, Gila and Salt River Base and Meridian, Yavapai County, Arizona

2 The type of corner and location monuments used are as follows Capped PVC pipe over steel posts

3 The bearings and distances in degrees and feet between claim corners are as depicted on the map

AMC429744

When recorded mail to:

Roadrunner Prospectors' Club, Inc.  
PO Box 56804  
Phoenix, AZ 85079

[ ] Check here if this is a change of address

Telephone: (602) 274-2521  
Email: rrpc-office@roadrunnergold.com

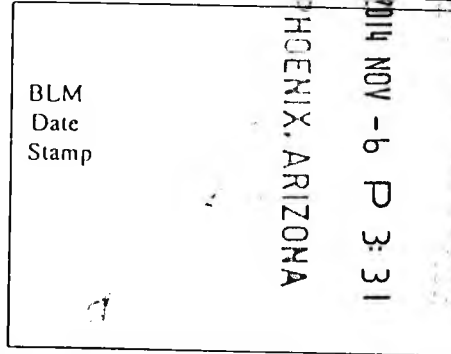
LOCATION NOTICE FOR PLACER MINING CLAIM

NOTICE IS HEREBY GIVEN that the Sharon Lee  
4-3 placer mining claim has been located by

Roadrunner Prospectors' Club, Inc. whose current mailing

address is: PO Box 56804

Phoenix, AZ 85079



The general course of this claim is north to south and it is situated in

Yavapai County, Arizona.

This claim is 1320 feet in length and 660 feet in width. This claim runs from the location monument on which this location notice is posted approximately 0 feet in a south direction to the south end line and 1320 feet in a north direction to the north end line.

This claim is marked by four monuments, one at each corner of the claim.

The location monument on which this notice is posted is situated within Section 1, Township 10 N, Range 1 E, Gila Salt River Base and Meridian, Arizona. This claim encompasses

portions of the following legal subdivision(s) if located by legal subdivision or the following quarter section (s), section (s), Township (s) and Range(s) NW 1/4, Section 1, Township 10 N, Range 1 E (unsurveyed), Gila Salt River Base and Meridian, Arizona.

The locality of this claim with reference to some natural object or permanent monument and additional information (if any) concerning its locality are as follows: The NW corner of the claim is 1320' east of a point 4635 feet, N 40° W from the U.S. Mineral Survey Marker No. 3882.

DATED AND POSTED on the ground this 2nd day of Sept, 2014

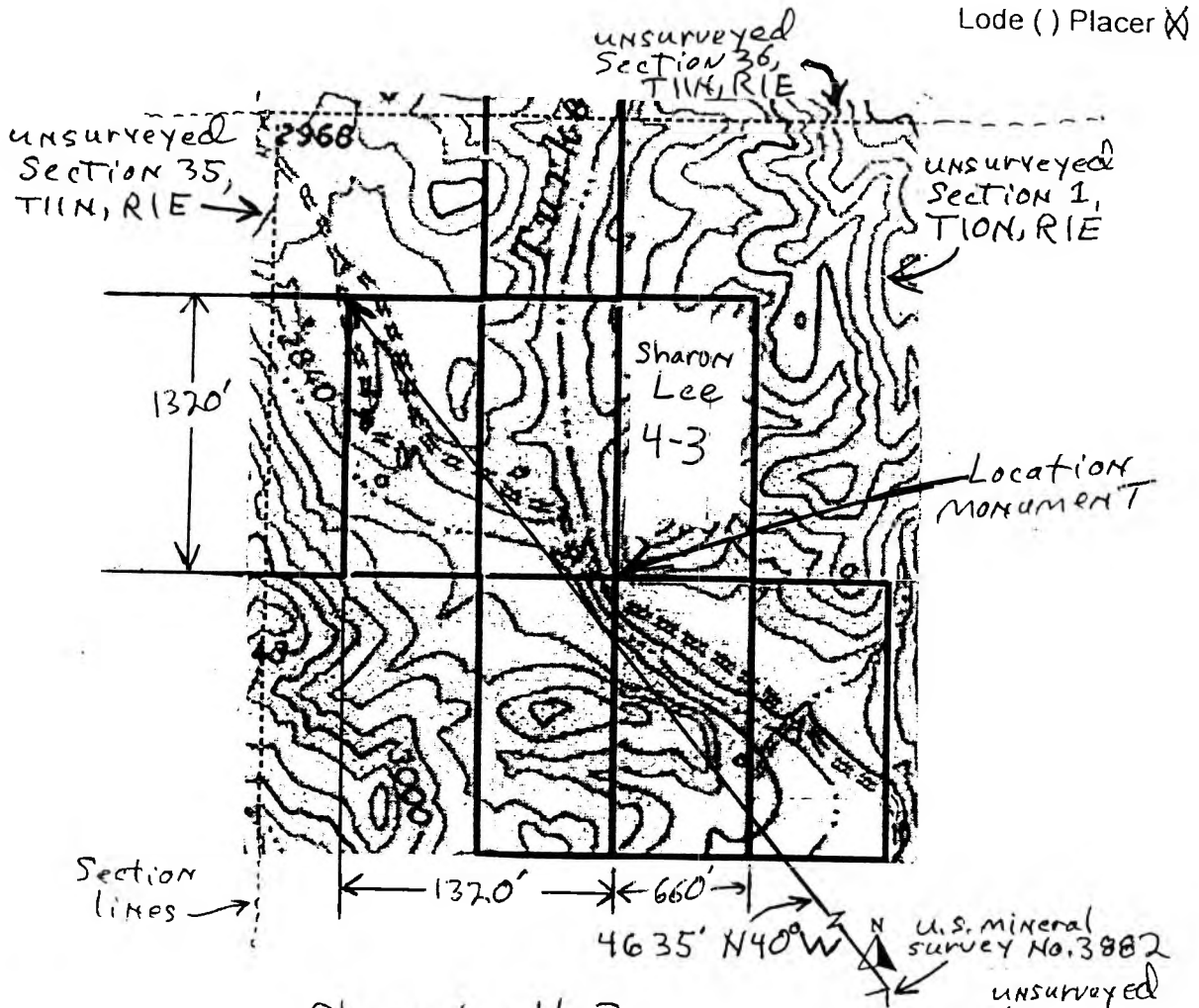
LOCATOR (s) Robert Wignall (agent)

Form MCF102  
Revised July 2005

AMC429745

Scale: 1" = 945 feet

MINING CLAIM MAP



The above map depicts the Sharon Lee 4-3 mining claim, which is located in Section (s) 1 Township 10N Range 1E Gila and Salt River Base and Meridian, Yavapai County, Arizona

2 The type of corner and location monuments used are as follows Capped PVC pipe over steel posts

3 The bearings and distances in degrees and feet between claim corners are as depicted on the map

Form MCF100a  
Revised July 2005

RECORDERS MEMO: LEGIBILITY  
QUESTIONABLE FOR GOOD REPRODUCTION

AMC429745



When recorded mail to:

Roadrunner Prospectors' Club, Inc.  
PO Box 56804  
Phoenix, AZ 85079

[ ] Check here if this is a change of address

Telephone: (602) 274-2521  
Email: rrpc-office@roadrunnergold.com

LOCATION NOTICE FOR PLACER MINING CLAIM

NOTICE IS HEREBY GIVEN that the Sharon Lee  
4-4 placer mining claim has been located by

Roadrunner Prospectors' Club, Inc. whose current mailing

address is: PO Box 56804

Phoenix, AZ 85079

RECEIVED  
2014 NOV - 6 P 3:31  
PHOENIX, ARIZONA  
BLM  
Date  
Stamp

The general course of this claim is North to south and it is situated in

Yavapai County, Arizona.

This claim is 1320 feet in length and 660 feet in width. This claim runs from the location monument on which this location notice is posted approximately 0 feet in a North direction to the North end line and 1320 feet in a South direction to the South end line.

This claim is marked by four monuments, one at each corner of the claim.

The location monument on which this notice is posted is situated within Section 1, Township 10N, Range 1E, Gila Salt River Base and Meridian, Arizona. This claim encompasses unsurveyed portions of the following legal subdivision(s) if located by legal subdivision or the following quarter section (s), unsurveyed

section (s). Township (s) and Range(s) NW 1/4 + SW 1/4, Section 1,  
Township 10N, Range 1E, Gila Salt River Base and Meridian, Arizona.

The locality of this claim with reference to some natural object or permanent monument and additional information (if any) concerning its locality are as follows: The NW corner of the claim is 660 feet east and 1320 feet south of a point 4635 feet, N40°W from the U.S. Mineral Survey Marker No. 3882.

DATED AND POSTED on the ground this 2nd day of Sept, 2014

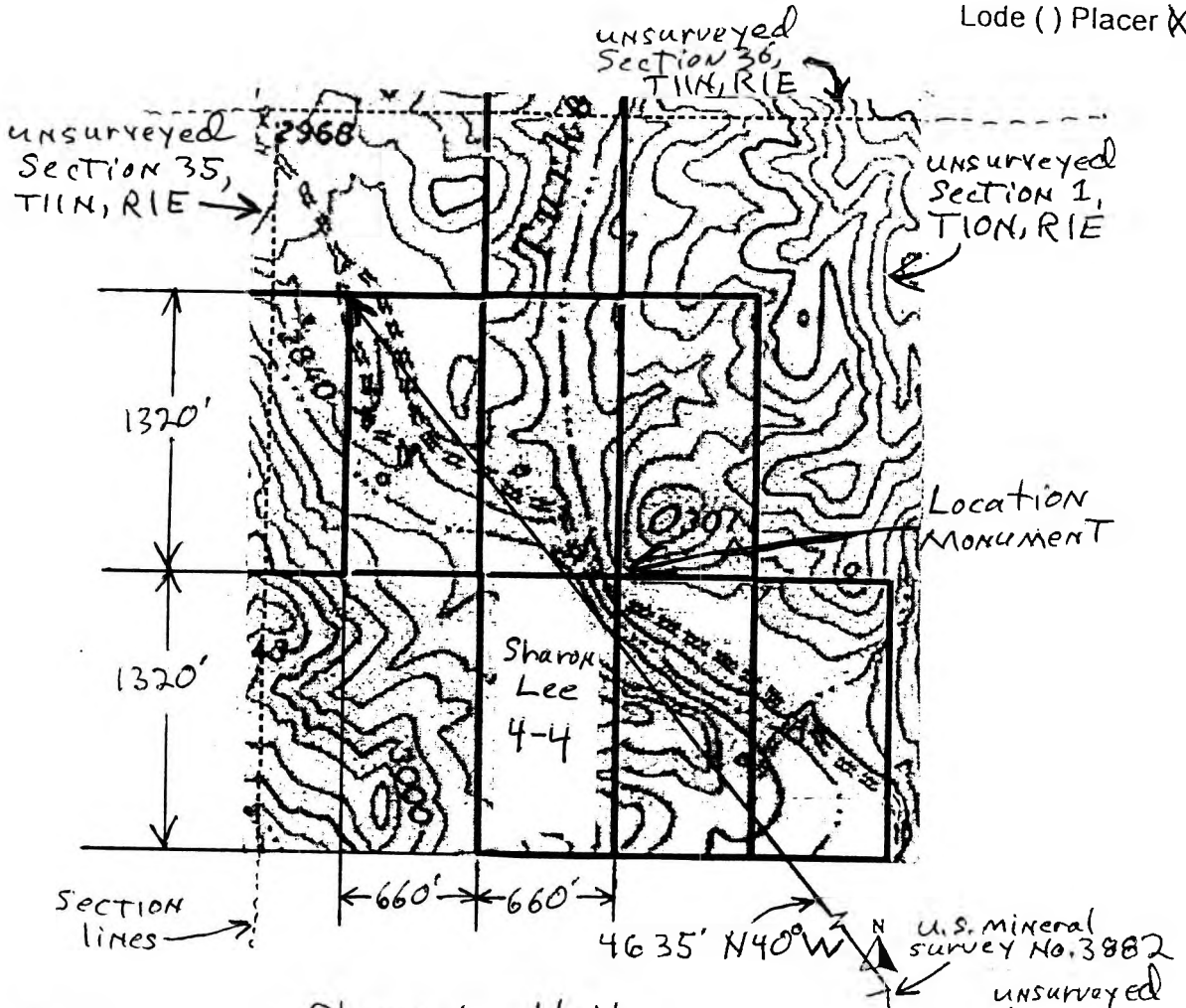
LOCATOR (s) Robert Wignall (agent)

AMC429746

Scale: 1" = 945 feet

MINING CLAIM MAP

Lode ( ) Placer X



The above map depicts the Sharon Lee 4-4 mining claim, which is located in Section (s) 1, Township 10N, Range 1E, Gila and Salt River Base and Meridian, Yavapai County, Arizona

2 The type of corner and location monuments used are as follows Capped PVC pipe over steel posts

3 The bearings and distances in degrees and feet between claim corners are as depicted on the map

Form MCF100a  
Revised July 2005

RECORDERS MEMO: LEGIBILITY  
QUESTIONABLE FOR GOOD REPRODUCTION

AMC429746



When recorded mail to:

Roadrunner Prospectors' Club, Inc.  
PO Box 56804  
Phoenix, AZ 85079

[ ] Check here if this is a change of address

Telephone: (602) 274-2521  
Email: rrpc-office@roadrunnergold.com

LOCATION NOTICE FOR PLACER MINING CLAIM

NOTICE IS HEREBY GIVEN that the Sharon Lee  
4-5 placer mining claim has been located by  
Roadrunner Prospectors' Club, Inc. whose current mailing  
address is: PO Box 56804  
Phoenix, AZ 85079

RECEIVED  
2014 NOV -6 P 3:31  
PHOENIX, ARIZONA  
BLM  
Date  
Stamp

The general course of this claim is North to south and it is situated in  
Yavapai County, Arizona.

This claim is 1320 feet in length and 660 feet in width. This claim runs from the  
location monument on which this location notice is posted approximately 0 feet in a North  
direction to the North end line and 1320 feet in a South direction to the South end line.

This claim is marked by four monuments, one at each corner of the claim.

The location monument on which this notice is posted is situated within Section 1 Township  
10N, Range 1E, Gila Salt River Base and Meridian, Arizona. This claim encompasses  
portions of the following legal subdivision(s) if located by legal subdivision or the following quarter section (s),

section (s), Township (s) and Range(s) NW 1/4 + SW 1/4, Section 1,  
Township 10N, Range 1E Gila Salt River Base and Meridian, Arizona.

The locality of this claim with reference to some natural object or permanent monument and additional  
information (if any) concerning its locality are as follows: The NW corner of the  
claim is 1320 feet east and 1320 feet south of a point  
4635 feet, N40°W from the U.S. Mineral Survey Marker

DATED AND POSTED on the ground this 2nd day of Sept, 2014 No. 3882.

LOCATOR (s) Robert W. [Signature] (agent)

Form MCF102  
Revised July 2005

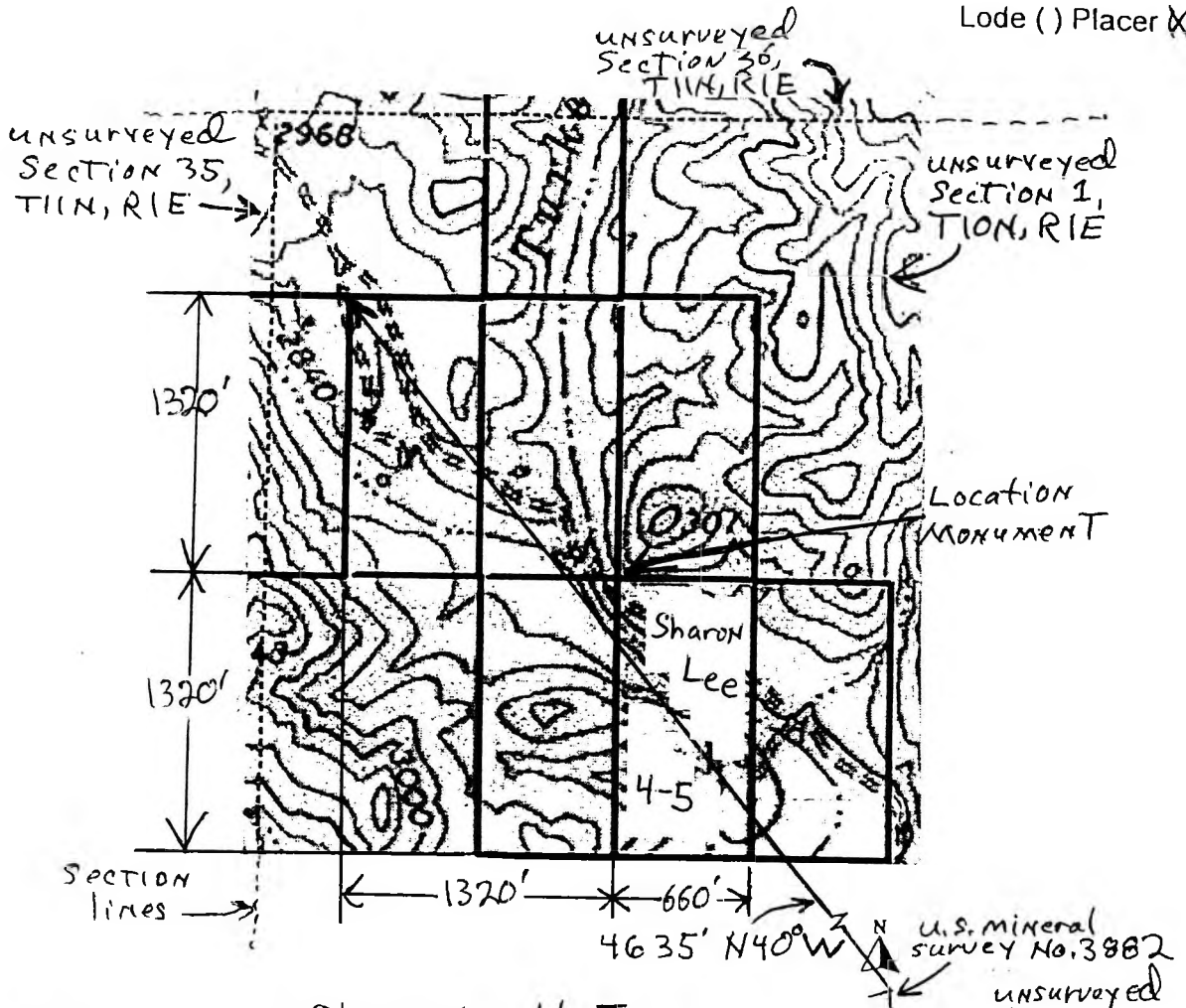
AMC429747



Scale: 1" = 945 feet

MINING CLAIM MAP

Lode ( ) Placer X



The above map depicts the Sharon Lee 4-5 mining claim, which is located in Section (s) 1, Township 10N, Range 1E, Gila and Salt River Base and Meridian, Yavapai County, Arizona.

2. The type of corner and location monuments used are as follows Capped PVC pipe over steel posts

3. The bearings and distances in degrees and feet between claim corners are as depicted on the map

AMC429747



When recorded mail to:

Roadrunner Prospectors' Club, Inc.  
PO Box 56804  
Phoenix, AZ 85079

[ ] Check here if this is a change of address

Telephone: (602) 274-2521  
Email: rrpc-office@roadrunnergold.com

LOCATION NOTICE FOR PLACER MINING CLAIM

NOTICE IS HEREBY GIVEN that the Sharon Lee  
4-6 placer mining claim has been located by  
Roadrunner Prospectors' Club, Inc. whose current mailing  
address is: PO Box 56804  
Phoenix, AZ 85079

BLM  
Date  
Stamp  
2014 NOV - 6 P 3:32  
PHOENIX, ARIZONA  
RECEIVED

The general course of this claim is north to south and it is situated in  
Yavapai County, Arizona.  
This claim is 1320 feet in length and 660 feet in width. This claim runs from the  
location monument on which this location notice is posted approximately 0 feet in a south  
direction to the south end line and 1320 feet in a north direction to the north end line.

This claim is marked by four monuments, one at each corner of the claim. unsurveyed  
The location monument on which this notice is posted is situated within Section 1, Township  
10 N, Range 1 E, Gila Salt River Base and Meridian, Arizona. This claim encompasses  
portions of the following legal subdivision(s) if located by legal subdivision or the following quarter section (s),  
section (s), Township (s) and Range(s) NW 1/4 + SW 1/4 + NE 1/4 + SE 1/4, Section 1,  
Township 10 N, Range 1 E, Gila Salt River Base and Meridian, Arizona. unsurveyed

The locality of this claim with reference to some natural object or permanent monument and additional  
information (if any) concerning its locality are as follows: The NW corner of the  
claim is 1900 feet east and 1320 feet south of a point  
4635 feet, N 40° W from the U.S. Mineral Survey

DATED AND POSTED on the ground this 2nd day of Sept 2014 Marker No. 3882.  
LOCATOR (s) Robert Wiza (agent)

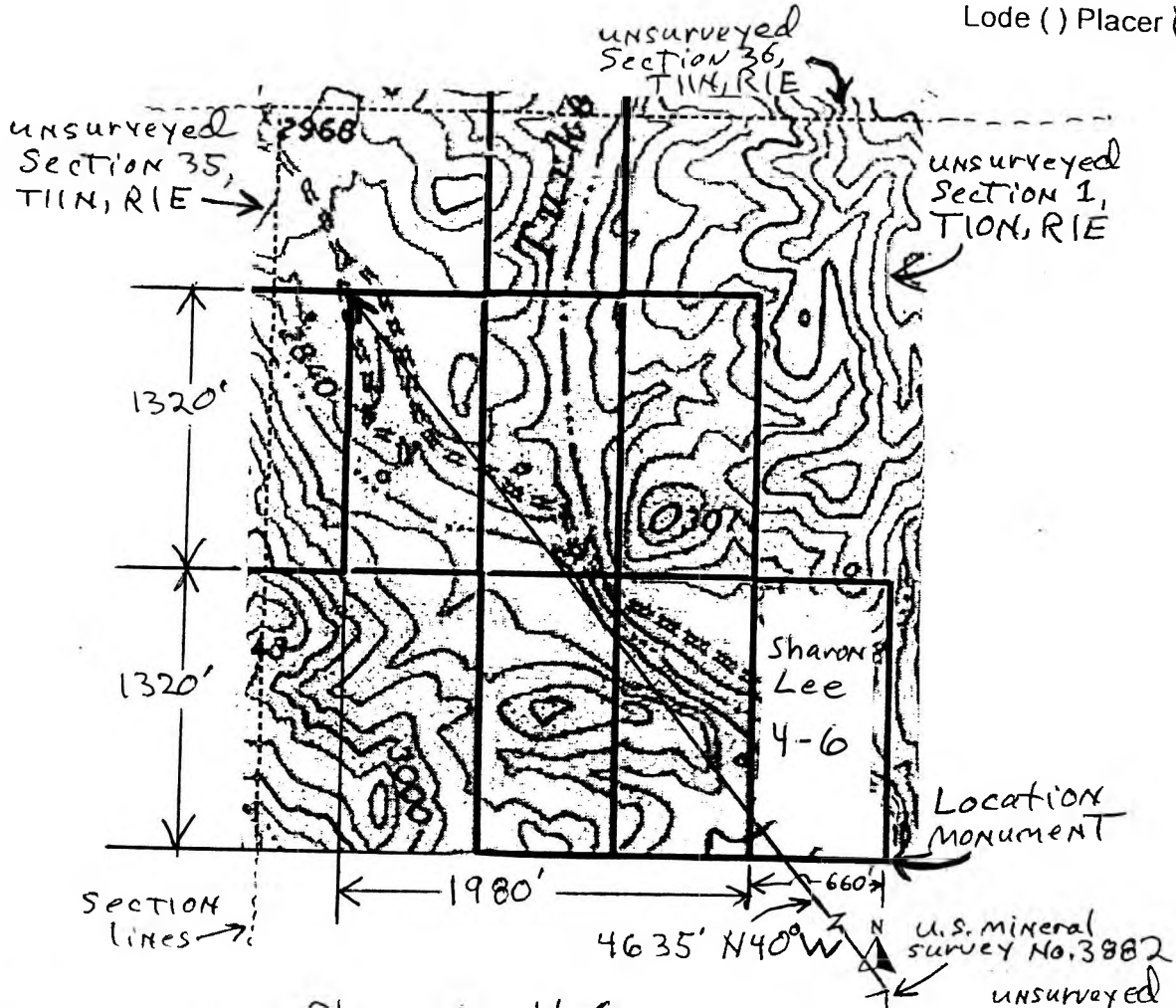
Form MC F102  
Revised July 2005

AMC429748

Scale: 1" = 945 feet

MINING CLAIM MAP

Lode ( ) Placer



The above map depicts the Sharon Lee 4-6 mining claim, which is located in Section (s) 1, Township 10N, Range 1E, Gila and Salt River Base and Meridian, Yavapai County, Arizona

2 The type of corner and location monuments used are as follows Capped PVC pipe over steel posts

3 The bearings and distances in degrees and feet between claim corners are as depicted on the map

RECORDERS MEMO: LEGIBILITY  
QUESTIONABLE FOR GOOD REPRODUCTION

Form MCF100a  
Revised July 2005

AMC429748

When recorded mail to:



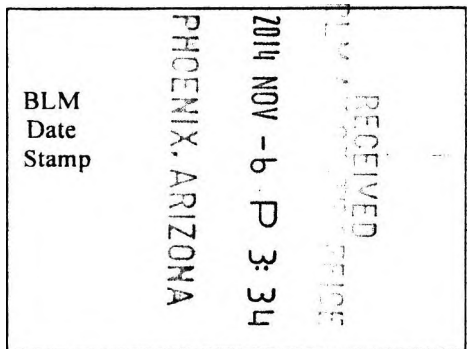
Roadrunner Prospectors' Club, Inc.  
PO Box 56804  
Phoenix, AZ 85079

[ ] Check here if this is a change of address

Telephone: (602) 274-2521  
Email: rrpc-office@roadrunnergold.com

**LOCATION NOTICE FOR PLACER MINING CLAIM**

NOTICE IS HEREBY GIVEN that the Vira-Anne 2  
\_\_\_\_\_ placer mining claim has been located by  
Roadrunner Prospectors' Club, Inc. whose current mailing  
address is: PO Box 56804  
Phoenix, AZ 85079



The general course of this claim is NE to SW and it is situated in

Yavapai County, Arizona.

This claim is 855 feet in length and 660 feet in width. This claim runs from the  
location monument on which this location notice is posted approximately 0 feet in a NE  
direction to the NE end line and 855 feet in a SW direction to the SW end line.

This claim is marked by four monuments, one at each corner of the claim.

The location monument on which this notice is posted is situated within Section 27, Township  
12 1/2 N, Range 1 W, Gila Salt River Base and Meridian, Arizona. This claim encompasses

portions of the following legal subdivision(s) if located by legal subdivision or the following quarter section (s),

section (s), Township (s) and Range(s) NE 1/4 of Section 27, Township  
12 1/2 N, Range 1 W, Gila Salt River Base and Meridian, Arizona.

The locality of this claim with reference to some natural object or permanent monument and additional  
information (if any) concerning its locality are as follows: The NE corner of the claim  
is 750' south, then 1553', W 35° S from the common  
corner of Sections 22, 23, 26, 27, Township 12 1/2 N, Range 1 W,

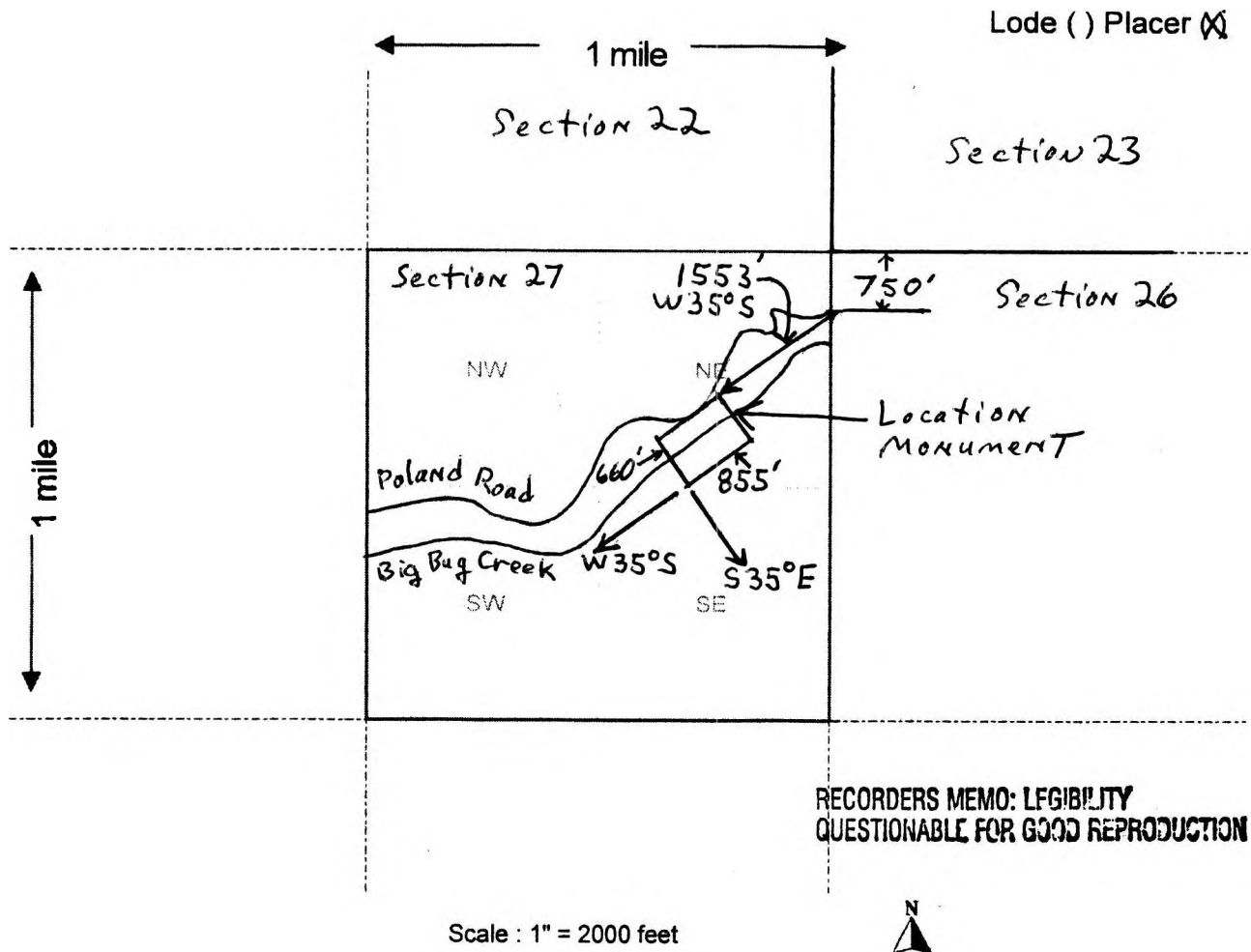
DATED AND POSTED on the ground this 1st day of October, 2014 <sup>G+SR B+M.</sup>

LOCATOR (s) Robert Wilson (agent)

Form MCF102  
Revised July 2005

AMC429749

**MINING CLAIM MAP**



The above map depicts the Vira-Anne 2 mining claim, which is located in Section (s) 27, Township 12 1/2 N, Range 1 W, Gila and Salt River Base and Meridian, Yavapai County, Arizona.

2. The type of corner and location monuments used are as follows: \_\_\_\_\_

Capped PVC over steel posts

3. The bearings and distances in degrees and feet between claim corners are as depicted on the map.

AMC429749

Input Parameters for Geographic Report with Land

System Id = CR

Admin State = AZ

Geo State =

Casetype Begins With

Case Disp Txt = AUTHORIZED, CANCELLED, EXPIRED, PENDING, REJECTED, RELINQUISHED, WITHDRAWN

Mer Twp Rng =

Section =

Mtrs = 14 0040N 0200W 014, 14 0040N 0200W 015, 14 0040N 0200W 023, 14 0040N 0200W 024, 14 0040N 0200W 025, 14 0040N 0200W 026, 14 0040N 0200W 999, 14 0070N 0030W 017, 14 0070N 0030W 018, 14 0070N 0030W 020, 14 0070N 0030W 029, 14 0070N 0030W 030, 14 0070N 0030W 999, 14 0080N 0010E 031, 14 0080N 0010E 999, 14 0090N 0020E 005, 14 0090N 0020E 999, 14 0090N 0050W 012, 14 0090N 0050W 999, 14 0100N 0010E 001, 14 0100N 0010E 002, 14 0100N 0010E 012, 14 0100N 0010E 021, 14 0100N 0010E 999, 14 0100N 0020E 018, 14 0100N 0020E 999, 14 0110N 0010E 035, 14 0110N 0010E 036, 14 0110N 0010E 999, 14 0120N 0010W 009, 14 0120N 0010W 999, 14 0122N 0010W 027, 14 0122N 0010W 999

Commodity Txt =

Pending Org =

Pend Org Decode =

Total Rows Returned: 54

RUN TIME: 08:37 AM

UNITED STATES DEPARTMENT OF INTERIOR  
BUREAU OF LAND MANAGEMENT  
GEOGRAPHIC REPORT WITH LAND  
Sorted by Serial Number

RUN DATE: 11/14/2014  
Page 1 of 8

Adm State: AZ

Serial Number: AZA 002936  
Total Case Acres: 65,501.000

<u>Casetype</u>	<u>Case Disp</u>	14	0100N	0020E	<u>Sect</u>	<u>Sur Typ</u>	<u>Sur Num</u>	<u>Suff</u>	<u>Subdivision</u>	<u>Act Pend</u>
246100	AUTHORIZED				018	ALIQ			E2;	

Serial Number: AZA 008829  
Total Case Acres: 43.470

<u>Casetype</u>	<u>Case Disp</u>	14	0040N	0200W	<u>Sect</u>	<u>Sur Typ</u>	<u>Sur Num</u>	<u>Suff</u>	<u>Subdivision</u>	<u>Act Pend</u>
286203	AUTHORIZED				025	ALIQ			S2N2;	
					026	ALIQ			N2S2;	
						MNR		1	SESENE;	

Serial Number: AZA 021968  
Total Case Acres: 300.000

<u>Casetype</u>	<u>Case Disp</u>	14	0040N	0200W	<u>Sect</u>	<u>Sur Typ</u>	<u>Sur Num</u>	<u>Suff</u>	<u>Subdivision</u>	<u>Act Pend</u>
288100	AUTHORIZED				025	ALIQ			S2;	

Serial Number: AZA 022287  
Total Case Acres: 101.970

<u>Casetype</u>	<u>Case Disp</u>	14	0040N	0200W	<u>Sect</u>	<u>Sur Typ</u>	<u>Sur Num</u>	<u>Suff</u>	<u>Subdivision</u>	<u>Act Pend</u>
286203	AUTHORIZED				025	ALIQ			S2;	
					026	MNR			S2S2S2;	

Serial Number: AZA 022689  
Total Case Acres: 2,161.980

<u>Casetype</u>	<u>Case Disp</u>	14	0100N	0020E	<u>Sect</u>	<u>Sur Typ</u>	<u>Sur Num</u>	<u>Suff</u>	<u>Subdivision</u>	<u>Act Pend</u>
206400	AUTHORIZED				018	ALIQ			NESWNE,SESWSWNE,W2SESWNE;	
						ALIQ		1	W2NWSENE,SENWSENE;	
						ALIQ		2	NESWSENE,W2SESENE;	
						ALIQ		3	SESESENE,S2NESENE;SW;	
						ALIQ		4	SENWSENE;SW,E2SWSENE;SW;	







RUN TIME: 08:37 AM

UNITED STATES DEPARTMENT OF INTERIOR  
BUREAU OF LAND MANAGEMENT  
GEOGRAPHIC REPORT WITH LAND  
Sorted by Serial Number

RUN DATE: 11/14/2014  
Page 4 of 8

Adm State: AZ

293200	EXPIRED			017	FF				PORTION OF;
				020	FF				PORTION OF;
				030	FF				PORTION OF;

Serial Number: AZA 032341  
Total Case Acres: 1.000

<u>Casetype</u>	<u>Case Disp</u>	14	0070N	0030W	<u>Sect</u>	<u>Sur Typ</u>	<u>Sur Num</u>	<u>Suff</u>	<u>Subdivision</u>	<u>Act Pend</u>
293200	EXPIRED				020	FF			PORTION OF;	
					029	FF			PORTION OF;	

Serial Number: AZA 032607  
Total Case Acres: 1.000

<u>Casetype</u>	<u>Case Disp</u>	14	0070N	0030W	<u>Sect</u>	<u>Sur Typ</u>	<u>Sur Num</u>	<u>Suff</u>	<u>Subdivision</u>	<u>Act Pend</u>
293200	AUTHORIZED				029	FF			PORTION OF;	

Serial Number: AZA 032607  
Total Case Acres: 1.000

<u>Casetype</u>	<u>Case Disp</u>	14	0090N	0050W	<u>Sect</u>	<u>Sur Typ</u>	<u>Sur Num</u>	<u>Suff</u>	<u>Subdivision</u>	<u>Act Pend</u>
293200	AUTHORIZED				012	FF			PORTION OF;	

Serial Number: AZA 033272  
Total Case Acres: 6.882

<u>Casetype</u>	<u>Case Disp</u>	14	0040N	0200W	<u>Sect</u>	<u>Sur Typ</u>	<u>Sur Num</u>	<u>Suff</u>	<u>Subdivision</u>	<u>Act Pend</u>
286203	AUTHORIZED				025	ALIQ			SESE;	Y

Serial Number: AZA 033433  
Total Case Acres: 1.000

<u>Casetype</u>	<u>Case Disp</u>	14	0090N	0020E	<u>Sect</u>	<u>Sur Typ</u>	<u>Sur Num</u>	<u>Suff</u>	<u>Subdivision</u>	<u>Act Pend</u>
293200	EXPIRED				005	FF			PORTION OF;	

RUN TIME: 08:37 AM

UNITED STATES DEPARTMENT OF INTERIOR  
BUREAU OF LAND MANAGEMENT  
GEOGRAPHIC REPORT WITH LAND  
Sorted by Serial Number

RUN DATE: 11/14/2014  
Page 5 of 8

Adm State: AZ

Serial Number: AZA 033821  
Total Case Acres: 1.000

<u>Casetype</u>	<u>Case Disp</u>	14	0100N	0020E	<u>Sect</u>	<u>Sur Typ</u>	<u>Sur Num</u>	<u>Suff</u>	<u>Subdivision</u>	<u>Act Pend</u>
293200	EXPIRED				018	FF			PORTION OF;	

Serial Number: AZA 035151  
Total Case Acres: 1.000

<u>Casetype</u>	<u>Case Disp</u>	14	0070N	0030W	<u>Sect</u>	<u>Sur Typ</u>	<u>Sur Num</u>	<u>Suff</u>	<u>Subdivision</u>	<u>Act Pend</u>
293200	PENDING				017	FF			PORTION OF;	
					018	FF			PORTION OF;	
					020	FF			PORTION OF;	

Serial Number: AZA 035338  
Total Case Acres: 1.000

<u>Casetype</u>	<u>Case Disp</u>	14	0040N	0200W	<u>Sect</u>	<u>Sur Typ</u>	<u>Sur Num</u>	<u>Suff</u>	<u>Subdivision</u>	<u>Act Pend</u>
281009	PENDING				025	ALIQ			NE, S2NW, N2SW;	
					026	ALIQ			S2NE, NW;	
						LOTS			1;	

Serial Number: AZA 035543  
Total Case Acres: 5.000

<u>Casetype</u>	<u>Case Disp</u>	14	0090N	0020E	<u>Sect</u>	<u>Sur Typ</u>	<u>Sur Num</u>	<u>Suff</u>	<u>Subdivision</u>	<u>Act Pend</u>
380913	AUTHORIZED				005	ALIQ			NE;	

Serial Number: AZA 036442  
Total Case Acres: 1.000

<u>Casetype</u>	<u>Case Disp</u>	14	0040N	0200W	<u>Sect</u>	<u>Sur Typ</u>	<u>Sur Num</u>	<u>Suff</u>	<u>Subdivision</u>	<u>Act Pend</u>
371511	PENDING				026	ALIQ			NWNW;	

RUN TIME: 08:37 AM

UNITED STATES DEPARTMENT OF INTERIOR  
BUREAU OF LAND MANAGEMENT  
GEOGRAPHIC REPORT WITH LAND  
Sorted by Serial Number

RUN DATE: 11/14/2014  
Page 6 of 8

Adm State: AZ

Serial Number: AZA 036537  
Total Case Acres: 1.000

<u>Casetype</u>	<u>Case Disp</u>				<u>Sect</u>	<u>Sur Typ</u>	<u>Sur Num</u>	<u>Suff</u>	<u>Subdivision</u>	<u>Act Pend</u>
380913	AUTHORIZED	14	0070N	0030W	029	ALIQ			W2SW;	Y
					030	ALIQ			E2SESE;	Y

Serial Number: AZA 036562  
Total Case Acres: 0.050

<u>Casetype</u>	<u>Case Disp</u>				<u>Sect</u>	<u>Sur Typ</u>	<u>Sur Num</u>	<u>Suff</u>	<u>Subdivision</u>	<u>Act Pend</u>
371511	AUTHORIZED	14	0040N	0200W	023	ALIQ			SW;	

Serial Number: AZAR 0000110  
Total Case Acres: 39.400

<u>Casetype</u>	<u>Case Disp</u>				<u>Sect</u>	<u>Sur Typ</u>	<u>Sur Num</u>	<u>Suff</u>	<u>Subdivision</u>	<u>Act Pend</u>
285003	AUTHORIZED	14	0090N	0050W	012	ALIQ			SESE;	

Serial Number: AZAR 0004169  
Total Case Acres: 1.000

<u>Casetype</u>	<u>Case Disp</u>				<u>Sect</u>	<u>Sur Typ</u>	<u>Sur Num</u>	<u>Suff</u>	<u>Subdivision</u>	<u>Act Pend</u>
282105	AUTHORIZED	14	0040N	0200W	025	ALIQ			S2SW,NESW,N2SE;	Y
					026	ALIQ			S2S2;	Y

Serial Number: AZAR 0004966  
Total Case Acres: 1.000

<u>Casetype</u>	<u>Case Disp</u>				<u>Sect</u>	<u>Sur Typ</u>	<u>Sur Num</u>	<u>Suff</u>	<u>Subdivision</u>	<u>Act Pend</u>
282105	AUTHORIZED	14	0040N	0200W	025	MNR		1	N2SWSE,NWSESE,SWNESE;	Y

RUN TIME: 08:37 AM

UNITED STATES DEPARTMENT OF INTERIOR  
BUREAU OF LAND MANAGEMENT  
GEOGRAPHIC REPORT WITH LAND  
Sorted by Serial Number

RUN DATE: 11/14/2014  
Page 7 of 8

Adm State: AZ

Serial Number: AZAR 0018973

Total Case Acres: 8.635

<u>Casetype</u>	<u>Case Disp</u>	14	0040N	0200W	<u>Sect</u>	<u>Sur Typ</u>	<u>Sur Num</u>	<u>Suff</u>	<u>Subdivision</u>	<u>Act Pend</u>
285003	AUTHORIZED				025	ALIQ			SE;	Y

Serial Number: AZAR 0026375

Total Case Acres: 1.000

<u>Casetype</u>	<u>Case Disp</u>	14	0040N	0200W	<u>Sect</u>	<u>Sur Typ</u>	<u>Sur Num</u>	<u>Suff</u>	<u>Subdivision</u>	<u>Act Pend</u>
282103	AUTHORIZED				025	ALIQ			N2SE,NESW,S2SW;	Y
					026	ALIQ			S2S2;	Y

Serial Number: AZAR 0027662

Total Case Acres: 2.470

<u>Casetype</u>	<u>Case Disp</u>	14	0090N	0050W	<u>Sect</u>	<u>Sur Typ</u>	<u>Sur Num</u>	<u>Suff</u>	<u>Subdivision</u>	<u>Act Pend</u>
286202	AUTHORIZED				012	ALIQ			SWSWNE,S2S2NW;	Y

Serial Number: AZAR 0034626

Total Case Acres: 26.550

<u>Casetype</u>	<u>Case Disp</u>	14	0090N	0050W	<u>Sect</u>	<u>Sur Typ</u>	<u>Sur Num</u>	<u>Suff</u>	<u>Subdivision</u>	<u>Act Pend</u>
286202	AUTHORIZED				012	ALIQ			E2W2;	

Serial Number: AZPHX 0083392

Total Case Acres: 193.570

<u>Casetype</u>	<u>Case Disp</u>	14	0040N	0200W	<u>Sect</u>	<u>Sur Typ</u>	<u>Sur Num</u>	<u>Suff</u>	<u>Subdivision</u>	<u>Act Pend</u>
286203	AUTHORIZED				025	ALIQ			SESW,SE;	Y

RUN TIME: 08:37 AM

UNITED STATES DEPARTMENT OF INTERIOR  
BUREAU OF LAND MANAGEMENT  
GEOGRAPHIC REPORT WITH LAND  
Sorted by Serial Number

RUN DATE: 11/14/2014  
Page 8 of 8

Adm State: AZ

Serial Number: AZPHX 0086625  
Total Case Acres: 0.100

<u>Casetype</u>	<u>Case Disp</u>				<u>Sect</u>	<u>Sur Typ</u>	<u>Sur Num</u>	<u>Suff</u>	<u>Subdivision</u>	<u>Act Pend</u>
286200	AUTHORIZED	14	0122N	0010W	027	ALIQ LOTS			SENE; 9,10,12,14,15;	


























ROADRUNNER PROSPECTORS  
CLUB, INC  
P.O. BOX 5884  
PHOENIX, AZ 85078

RECEIVED  
BLM AZ STATE OFFICE  
2014 NOV -6 P 3: 34  
PHOENIX, ARIZONA

**CPU** U.S. POSTAGE  
PB 1P 000 \$ 8.65<sup>0</sup>  
3661075 MAILED NOV 05 2014  
PRML 85308  
0005



**PRIORITY MAIL** **TRACKED INSURED**

UNITED STATES POSTAL SERVICE.  
For Domestic Use Only

Label 107R, July 2013

United States Postal Service  
**SIGNATURE CONFIRMATION™**



2301 0370 0001 0818 1331

Bureau of Land Management  
One North Central Avenue, Suite 800  
Phoenix, AZ 85004-4427